

UTM GRID AND 2013 MAGNETIC NORTH
DECLINATION AT CENTER OF SHEET

U.S. National Grid
100,000-m Square ID
EB
Grid Zone Designation
13S

SCALE 1:24 000

1 0.5 0 KILOMETERS 1 2

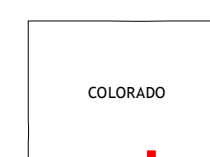
1000 500 0 METERS 1000 2000

1 0.5 0 MILES 1

1000 0 1000 2000 3000 4000 5000 6000 7000 8000 9000 10000

CONTOUR INTERVAL 20 FEET
NORTH AMERICAN VERTICAL DATUM OF 1988

This map was produced to conform with the
National Geospatial Program US Topo Product Standard, 2011.
A metadata file associated with this product is draft version 0.6.14












QUADRANGLE LOCATION

Santa Clara	Aguilar	The Hogback
Gulnare	Delagua	Ludlow
Weston	Madrid	Trinidad West

ADJOINING 7.5' QUADRANGLES

ROAD CLASSIFICATION

Expressway		Local Connector	
Secondary Hwy		Local Road	
Ramp		4WD	

 Interstate Route  US Route  State Route

DELAGUA, CO
2013