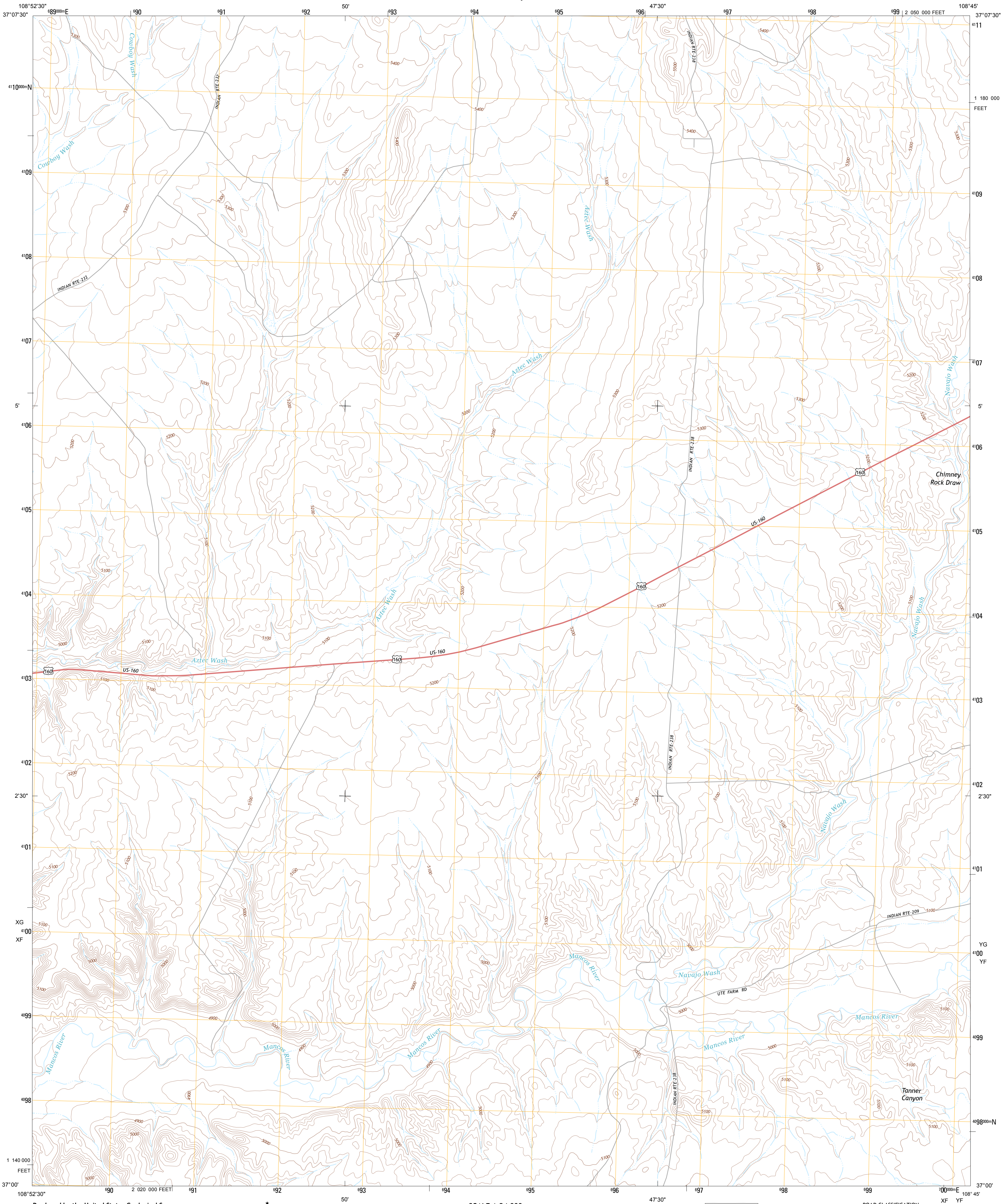




U.S. DEPARTMENT OF THE INTERIOR
U. S. GEOLOGICAL SURVEY

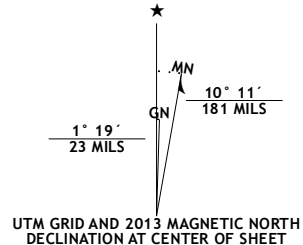


SENTINEL PEAK SE QUADRANGLE
COLORADO-MONTEZUMA CO.
7.5-MINUTE SERIES

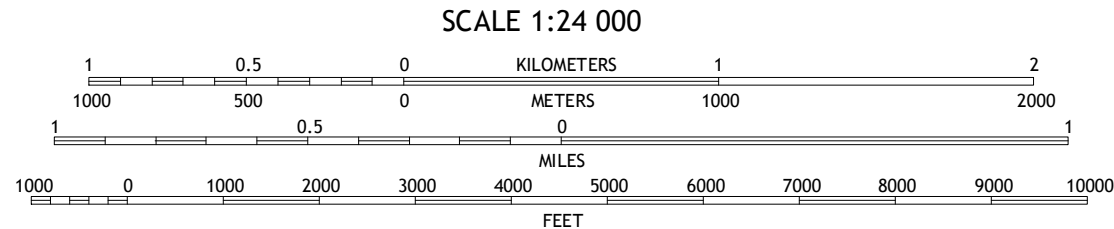


Produced by the United States Geological Survey
North American Datum of 1983 (NAD83)
World Geodetic System of 1984 (WGS84). Projection and
1 000-meter grid: Universal Transverse Mercator, Zone 12S
10 000-foot ticks: Colorado Coordinate System of 1983 (south
zone)

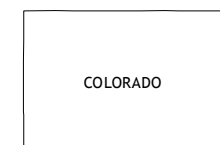
Imagery.....NAIP, July 2011 - September 2011
Roads.....©2006-2012 TomTom
Names.....GNIS, 2013
Hydrography.....National Hydrography Dataset, 2011
Contours.....National Elevation Dataset, 2000
Boundaries, IRW, IBC, USGS, 1972 - 2012
Public Land Survey System.....BLM, 2011



U.S. National Grid
100,000-m Square ID
100 XG XC XF YF
Grid Zone Designation 12S

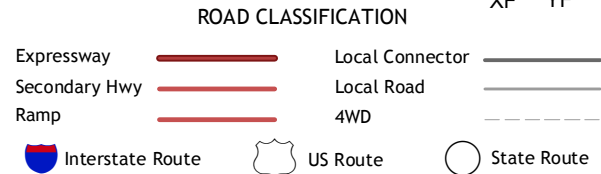


This map was produced to conform with the
National Geospatial Program US Topo Product Standard, 2011.
A metadata file associated with this product is draft version 0.6.14



Marlano Wash West	Marlano Wash East	Towaoc
Sentinel Peak SW	Sentinel Peak SE	Tanner Mesa
Salinas Spring	Canal Creek	Skinney Rock

ADJOINING 7.5' QUADRANGLES



SENTINEL PEAK SE, CO
2013