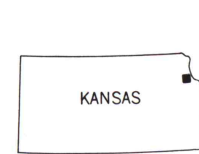
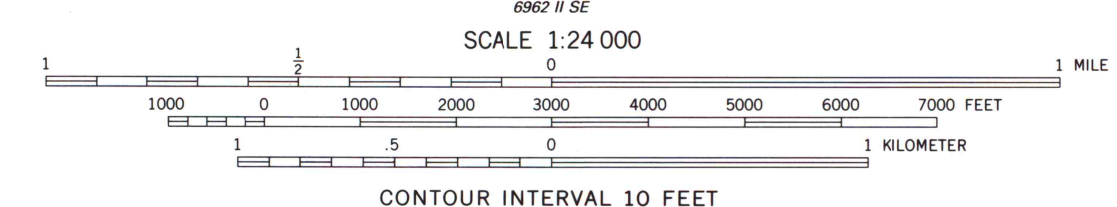
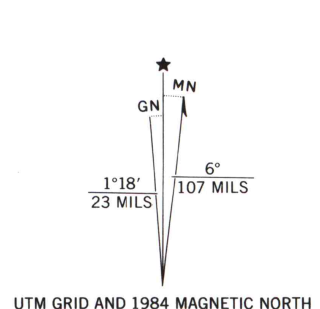


Maped, edited, and published by the Geological Survey
in cooperation with State of Kansas agencies
Control by USGS and NOS/NOAA
Topography by photogrammetric methods from aerial photographs
taken 1982. Field checked 1983. Map edited 1984
Supersedes map dated 1979
Projection and 10,000-foot grid ticks: Kansas coordinate
system, north zone (Lambert conformal conic)
1000-meter Universal Transverse Mercator grid, zone 15
1927 North American Datum
To place on the predicted North American Datum 1983,
move the projection lines 3 meters north and
21 meters east as shown by dashed corner ticks
Fine red dashed lines indicate selected fence and field lines where
generally visible on aerial photographs. This information is unchecked



ROAD CLASSIFICATION
Primary highway, hard surface
Secondary highway, hard surface
Unimproved road
Interstate Route
U.S. Route
State Route

JARBALO, KANS.
39095-B1-TF-024

1984

DMA 6962 II NE-SERIES V878

U.S. Regional Library
A.H. ROBINSON
MAP LIBRARY
FEB 27 1985
University of Wisconsin
Madison