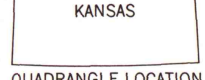
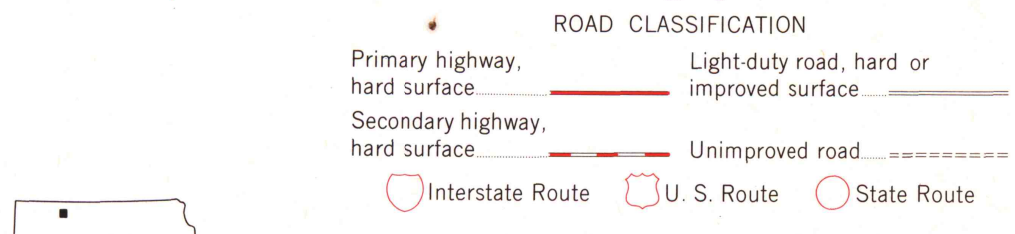
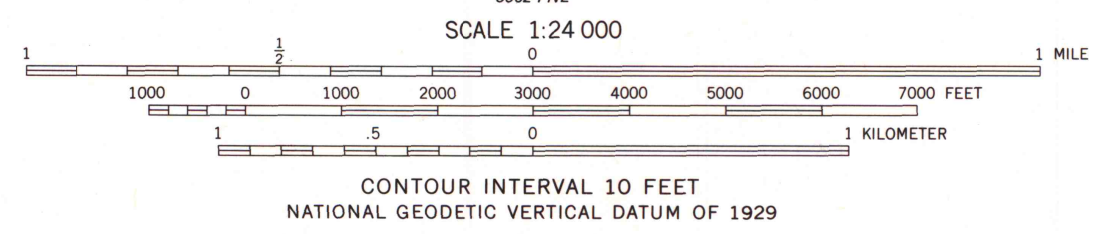
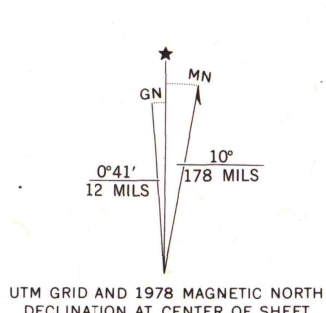


Mapped, edited, and published by the Geological Survey  
Control by USGS and NOS/NOAA  
Topography by photogrammetric methods from aerial photographs  
taken 1974. Field checked 1975. Map edited 1978  
Projection and 10,000-foot grid ticks: Kansas coordinate  
system, north zone (Lambert conformal conic)  
1000-meter Universal Transverse Mercator grid, zone 14  
1927 North American datum  
Fine red dashed lines indicate selected fence and field lines where  
generally visible on aerial photographs. This information is unchecked



LENORA WEST, KANS.  
N3930-W10000/7.5

1978

AMS 5963 II SE—Series V878

MAP AND AIR PHOTO  
LIBRARY  
OCT 30 1979  
University of Wisconsin  
Madison