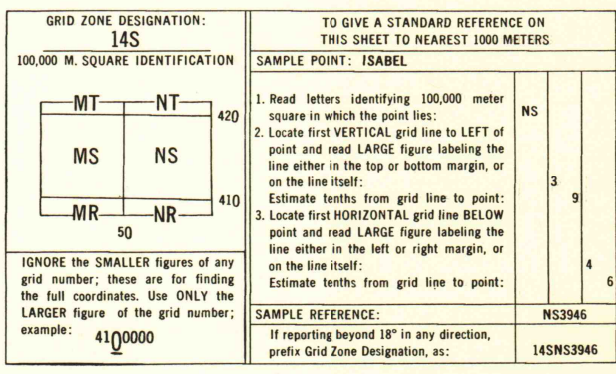

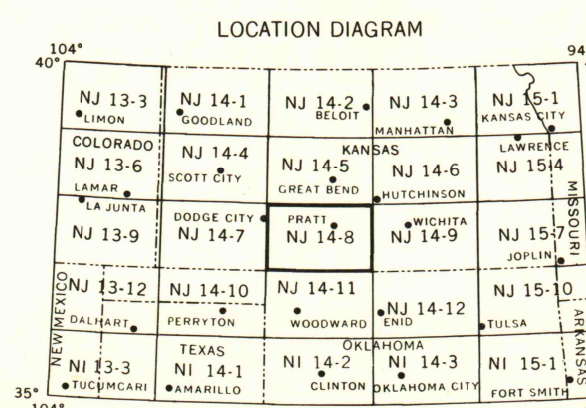
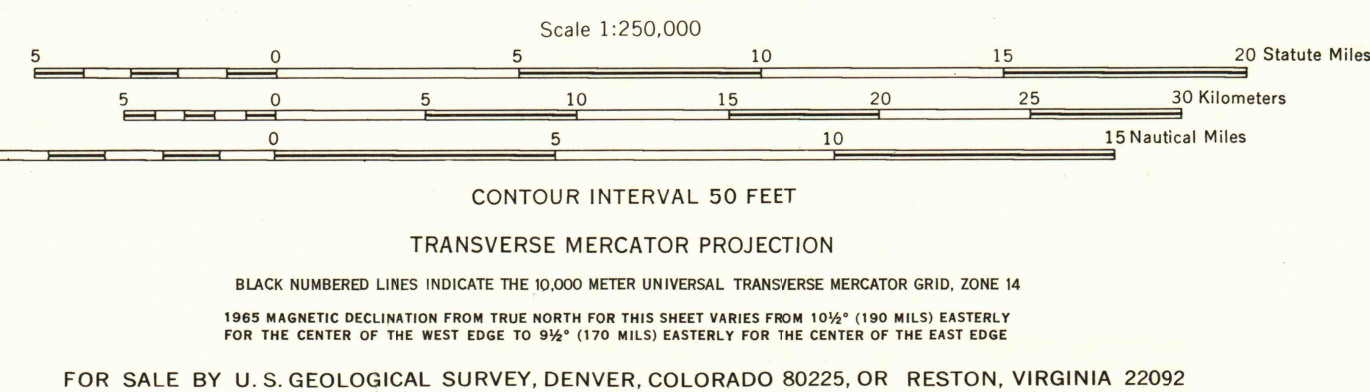
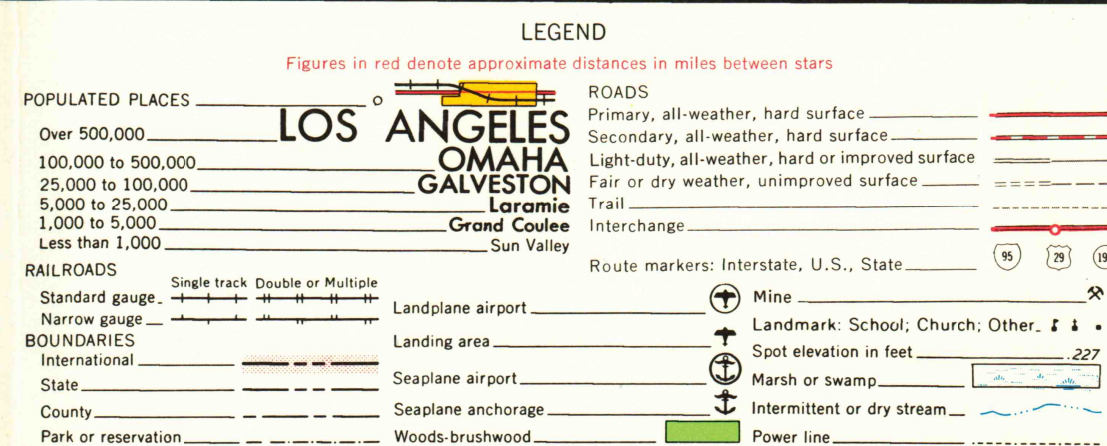


Prepared by the U.S. Army Topographic Command (ASTT), Washington, D.C. Compiled in 1955 by photogrammetric methods. Aerial photographs 1954. Photographs field annotated 1955. Revised by the U.S. Geological Survey 1969.

100,000-foot grid based on Kansas coordinate system, south zone. Location of geodetic control established by government agencies is shown on corresponding 1:250,000-scale Geodetic Control Diagram.



JAN 12 1979

PRATT, KANSAS

REVISED 1969