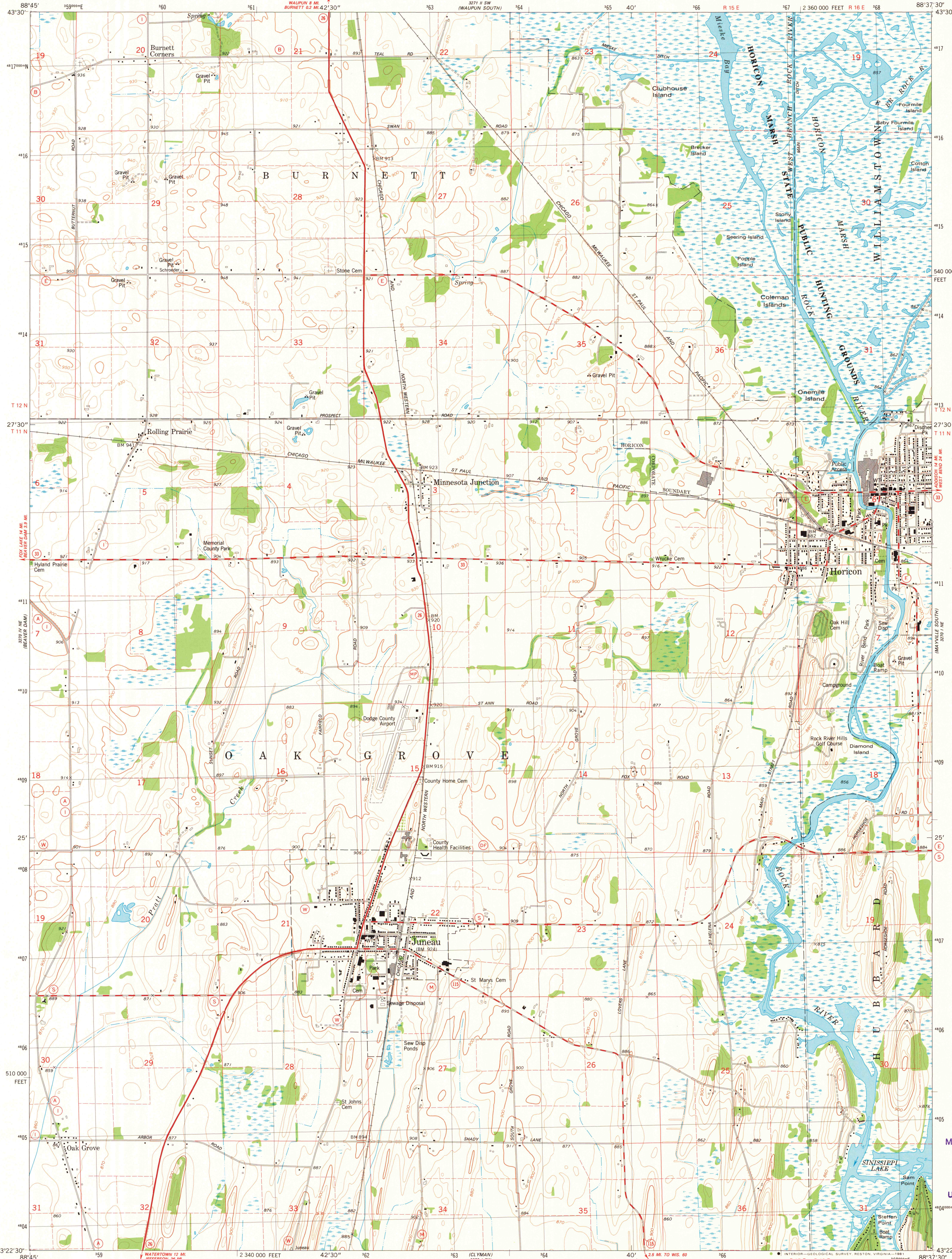


UNITED STATES
DEPARTMENT OF THE INTERIOR
GEOLOGICAL SURVEY

HORICON QUADRANGLE
WISCONSIN-DODGE CO.
7.5 MINUTE SERIES (TOPOGRAPHIC)
NW 4 HORICON 15' QUADRANGLE

2711 E
(MAYVILLE NORTH)



Maped, edited, and published by the Geological Survey

Control by USGS and NOS/NOAA

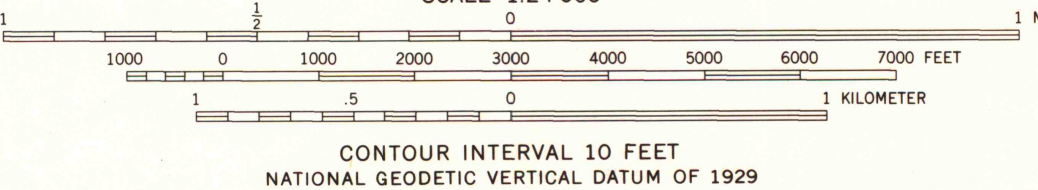
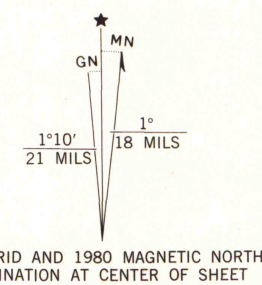
Topography by photogrammetric methods from aerial photographs taken 1975. Field checked 1976. Map edited 1980

Hydrography compiled from information furnished by Wisconsin Department of Natural Resources

Projection and 10,000-foot grid ticks: Wisconsin coordinate system, south zone (Lambert conformal conic)
1000-meter Universal Transverse Mercator grid, zone 16
1927 North American Datum

To place on the predicted North American Datum 1983 move the projection lines 4 meters north and 8 meters east as shown by dashed corner ticks

There may be private inholdings within the boundaries of the National or State reservations shown on this map



THIS MAP COMPLIES WITH NATIONAL MAP ACCURACY STANDARDS
FOR SALE BY U. S. GEOLOGICAL SURVEY, RESTON, VIRGINIA 22092
AND WISCONSIN GEOLOGICAL AND NATURAL HISTORY SURVEY, MADISON, WISCONSIN 53706
A FOLDER DESCRIBING TOPOGRAPHIC MAPS AND SYMBOLS IS AVAILABLE ON REQUEST



ROAD CLASSIFICATION
Primary highway, hard surface
Secondary highway, hard surface
Light-duty road, hard or improved surface
Unimproved road
Interstate Route
U. S. Route
State Route

HORICON, WIS.
NW 4 HORICON 15' QUADRANGLE
N4322.5-W8837.5/7.5

1980
DMA 3270 1 NW-SERIES V861

MAP AND AIR PHOTO
LIBRARY

JUN 29 1981

University of Wisconsin
Madison

1980
copy
1-1