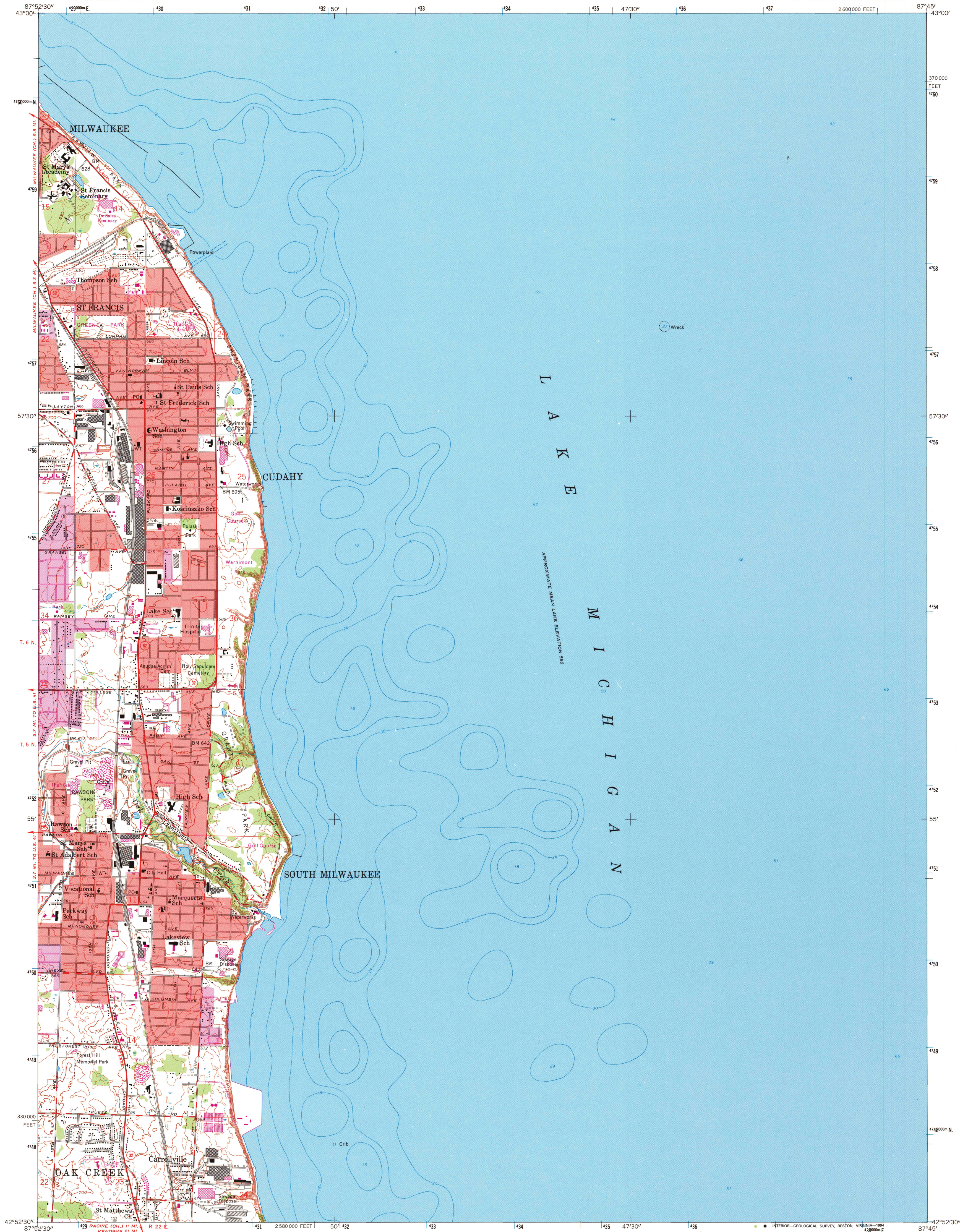


UNITED STATES
DEPARTMENT OF THE INTERIOR
GEOLOGICAL SURVEY

SOUTH MILWAUKEE QUADRANGLE
WISCONSIN—MILWAUKEE CO.
7.5 MINUTE SERIES (TOPOGRAPHIC)
NE 1/4 SOUTH MILWAUKEE 15' QUADRANGLE



Produced by the U. S. Geological Survey

Control by USGS and NOS/NOAA

Topography by photogrammetric methods from aerial photographs taken 1955. Field checked 1958

Hydrography compiled from U.S. Lake Survey chart 74 (1957)

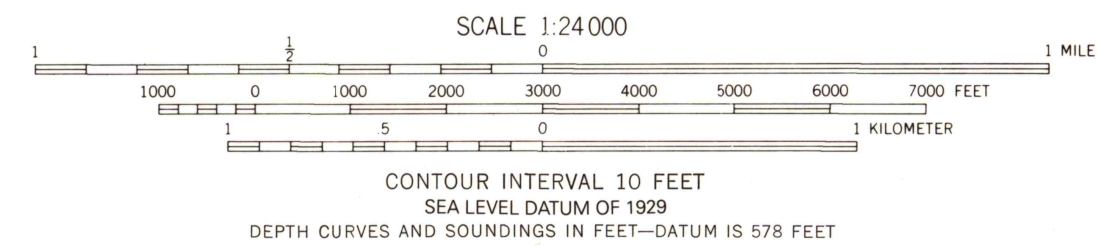
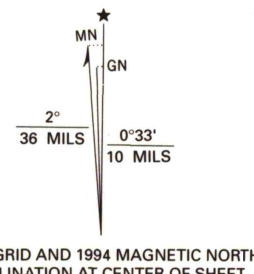
Projection and 10,000-foot grid ticks: Wisconsin coordinate system, south zone (Lambert conformal conic)

1000-meter Universal Transverse Mercator grid ticks, zone 16, shown in blue 1927 North American Datum (NAD 27)

North American Datum of 1983 (NAD 83) is shown by dashed corner ticks. The values of the shift between NAD 27 and NAD 83 for 7.5-minute intersections are given in USGS Bulletin 1875

Red tint indicates areas in which only landmark buildings are shown. Photosinspected from 1992 source; no major culture or drainage changes observed. Boundaries verified and names revised 1994

Revisions shown in purple compiled from aerial photographs taken 1971. This information not field checked. Purple tint indicates extension of urban areas



THIS MAP COMPLIES WITH NATIONAL MAP ACCURACY STANDARDS
FOR SALE BY U.S. GEOLOGICAL SURVEY, DENVER, COLORADO 80225, OR RESTON, VIRGINIA 22082
AND WISCONSIN GEOLOGICAL AND NATURAL HISTORY SURVEY, MADISON, WISCONSIN 53706
A FOLDER DESCRIBING TOPOGRAPHIC MAPS AND SYMBOLS IS AVAILABLE ON REQUEST



QUADRANGLE LOCATION

1	2	3	1 Milwaukee
4	5	6 Greendale	
6	7	8 Racineville	
			7 Racine North
			8 Racine North

ADJOINING 7.5' QUADRANGLE NAMES

ROAD CLASSIFICATION
Primary highway, hard surface
Secondary highway, hard surface
Light-duty road, hard or improved surface
Unimproved road
Interstate Route
U. S. Route
State Route

SOUTH MILWAUKEE, WIS.
NE 1/4 SOUTH MILWAUKEE 15' QUADRANGLE
42087-H7-TF-024

1958
PHOTOREVISED 1971
MINOR REVISION 1994
DMA 3469 IV NE—SERIES V861

