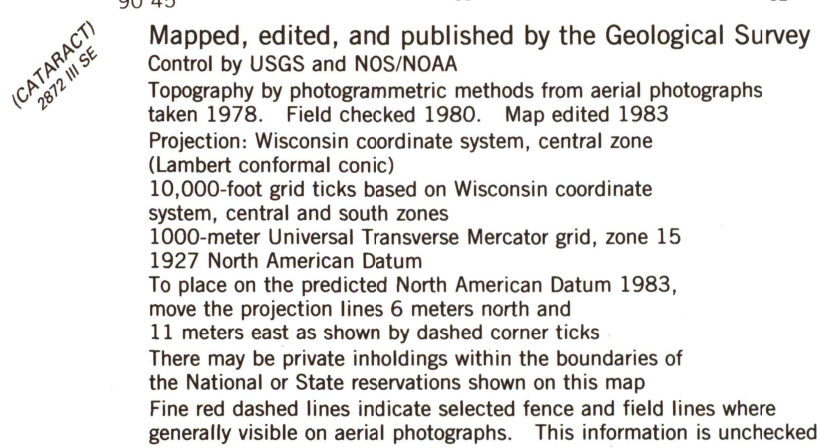


MILLSTON QUADRANGLE
WISCONSIN
7.5 MINUTE SERIES (TOPOGRAPHIC)



2872 II SW

SCALE 1:24 000

The graphic scale bar consists of two horizontal lines. The top line is marked in feet, with major ticks every 1000 feet from 0 to 7000. The bottom line is marked in kilometers, with major ticks at 0, 0.5, and 1.0. The text '1 MILE' is at the far right end of the top line.

1 MILE

1000 0 1000 2000 3000 4000 5000 6000 7000 FEET

1 .5 0 1 KILOMETER




CONTOUR INTERVAL 10 FEET
DOTTED LINES REPRESENT 5-FOOT CONTOURS
NATIONAL GEODETIC VERTICAL DATUM OF 1929

THIS MAP COMPLIES WITH NATIONAL MAP ACCURACY STANDARDS
FOR SALE BY U.S. GEOLOGICAL SURVEY, DENVER, COLORADO 80225, OR RESTON, VIRGINIA 22092
AND WISCONSIN GEOLOGICAL AND NATURAL HISTORY SURVEY, MADISON, WISCONSIN 53706
A FOLDER DESCRIBING TOPOGRAPHIC MAPS AND SYMBOLS IS AVAILABLE ON REQUEST

ROAD CLASSIFICATION

Primary highway, hard surface _____ Light-duty road, hard or improved surface _____

Secondary highway, hard surface _____ Unimproved road _____

 Interstate Route  U. S. Route  State Route

MILLSTON, WIS.
NW/4 MILLSTON 15' QUADRANGLE
44090-B6-TF-024
1983

DMA 2872 II NW-SERIES V86

USGS NMD HISTORICAL MAP
SEP 11 1989
REC'D FILE COPY