



U.S. DEPARTMENT OF THE INTERIOR
U.S. GEOLOGICAL SURVEY



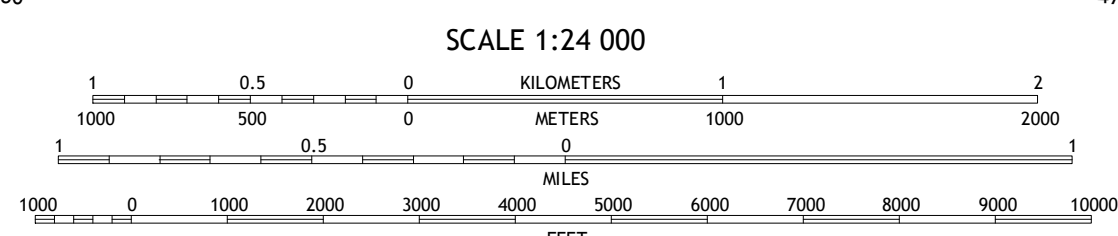
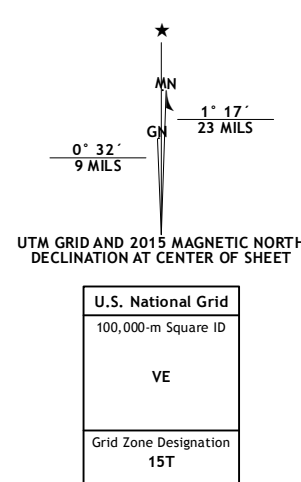
AKRON QUADRANGLE
MISSOURI-IOWA
7.5-MINUTE SERIES



Produced by the United States Geological Survey
 North American Datum of 1983 (NAD83)
 Geodetic System of 1984 (WGS84) Projection and
 1 000-metre grid: Universal Transverse Mercator, Zone 15T
 10 000-foot zones: Missouri Coordinate System of 1983 (west and
 central zones), Iowa Coordinate System of 1983 (south zone)

This map is not a legal document. Boundaries may be
 generalized for this map scale. Private lands within government
 reservations may not be shown. Obtain permission before
 entering private lands.

Imagery.....NAP, June 12 - July 20
 Roads.....HERE, HERE
 Names.....GNIS
 Hydrography.....National Hydrography Dataset
 Contours.....National Elevation Dataset
 Metadata.....USGS metadata file 1972
 Public Land Survey System.....BLM



CONTOUR INTERVAL 10 FEET
NORTH AMERICAN VERTICAL DATUM OF 1988

This map was produced to conform with the
National Geospatial Program US Topo Product Standard, 2011.
A metadata file associated with this product is draft version 0.6.18








1	2	3
4		5
6	7	8

ADJOINING QUADRANGLES

- 1 Lamoni North
- 2 Davis City
- 3 Leon
- 4 Lamoni South
- 5 Pleasanton
- 6 Eagleville
- 7 Cainsville
- 8 Goshen

ROAD CLASSIFICATION

Expressway		Local Connector	
Secondary Hwy		Local Road	
Ramp		4WD	

 Interstate Route  US Route  State Route

AKRON, MO-IA
2015

