

CONTOUR INTERVAL 10 FEET
NORTH AMERICAN VERTICAL DATUM OF 1988

This map was produced to conform with the
US Geospatial Program US Topo Product Standard, 2011.
A file associated with this product is draft version 0.6.18












1	2	3	1 Kearney
4		5	2 Excelsior Springs
6	7	8	3 Rayville

ADJOINING QUADRANGLES

- 4 Missouri City
- 5 Camden
- 6 Blue Springs
- 7 Oak Grove
- 8 Bates City

ROAD CLASSIFICATION

Expressway		Local Connector	
Secondary Hwy		Local Road	
Ramp		4WD	

 Interstate Route  US Route  State Route

BUCKNER, MO
2014

