










CONTOUR INTERVAL 10 FEET
NORTH AMERICAN VERTICAL DATUM OF 1988

This map was produced to conform with the
National Geospatial Program US Topo Product Standard, 2011.
A metadata file associated with this product is draft version 0.6.18



ROAD CLASSIFICATION

Expressway		Local Connector	
Secondary Hwy		Local Road	
Ramp		4WD	

 Interstate Route	 US Route	 State Route
--	--	---

1	2	3	1 Burfordville
4		5	2 Gordonville
6	7	8	3 Cape Girardeau

ADJOINING QUADRANGLES

4 Whitewater
5 Scott City
6 Bell City
7 Oran
8 Morley

CHAFFEE, MO
2015

