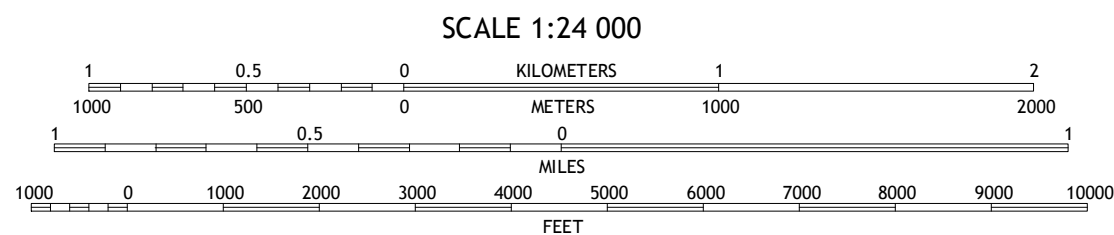

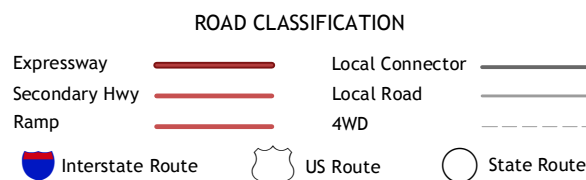


Imagery.....	NAIP, June 2012
Roads.....	HERE, ©2013
Names.....	GNIS, 2013
Hydrography.....	National Hydrography Dataset, 2012
Contours.....	National Elevation Dataset, 2006
Boundaries.....	Multiple sources; see metadata file 1972 - 2011
Public Land Survey System.....	BLM, 2014



CONTOUR INTERVAL 10 FEET
NORTH AMERICAN VERTICAL DATUM OF 1988

This map was produced to conform with the
National Geospatial Program US Topo Product Standard, 2011.
A metadata file associated with this product is draft version 0.6.18



1	2	3	1 Bragg City
4		5	2 Wardell
6	7	8	3 Stanley
			4 Deering
			5 Caruthersville
			6 Denton
			7 Steele
			8 Cottonwood Point

ADJOINING QUADRANGLES

HAYTI HEIGHTS, MO
2015

