

CONTOUR INTERVAL 10 FEET  
NORTH AMERICAN VERTICAL DATUM OF 1988

This map was produced to conform with the  
National Geospatial Program US Topo Product Standard, 2011.  
A metadata file associated with this product is draft version 0.6.18







1	2	3	1 Fayette
4		5	2 Burton
6	7	8	3 Harrisburg




ADJOINING QUADRANGLES

4 New Frank  
5 Sturgeon S  
6 Boonville  
7 Rocheport  
8 Huntsdale

### ROAD CLASSIFICATION

Expressway		Local Connector	
Secondary Hwy		Local Road	
Ramp		4WD	

 Interstate Route	 US Route	 State Route
--	--	---

HILLDALE, MO  
2014