

CONTOUR INTERVAL 10 FEET
NORTH AMERICAN VERTICAL DATUM OF 1988

This map was produced to conform with the
National Geospatial Program US Topo Product Standard, 2011.
A metadata file associated with this product is draft version 0.6.18










1	2	3
4		5
6	7	8

AD JOINING QUADRANGLES

- 1 Bernie
- 2 Hills Store
- 3 Charter Oak
- 4 Malden
- 5 Catron
- 6 Gideon
- 7 Boekerton
- 8 Portageville

ROAD CLASSIFICATION

Expressway		Local Connector	
Secondary Hwy		Local Road	
Ramp		4WD	

 Interstate Route  US Route  State Route

PARMA, MO
2015