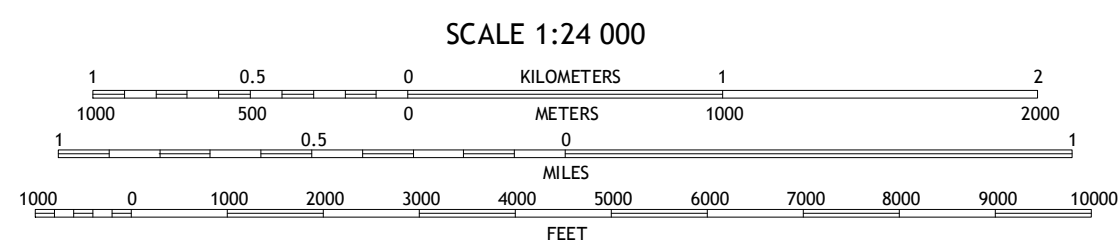
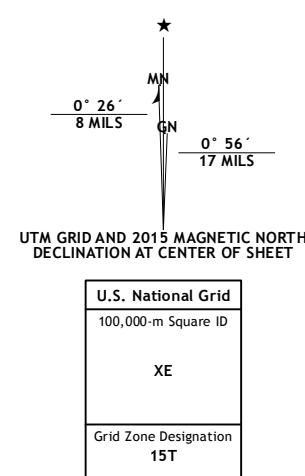


| | | |
|--------------------------------|---|----|
| Imagery..... | NAIP, June 2012 - July 2012 | 20 |
| Roads..... | HERE, 2012 | 20 |
| Names..... | GNIS, 2012 | 20 |
| Hydrography..... | National Hydrography Dataset, 2012 | 20 |
| Contours..... | National Elevation Dataset, 2012 | 20 |
| Boundaries..... | Multiple sources; see metadata file 1972 - 2012 | 20 |
| Public Land Survey System..... | BLM, 2012 | 20 |



CONTOUR INTERVAL 20 FEET
NORTH AMERICAN VERTICAL DATUM OF 1988

This map was produced to conform with the
National Geospatial Program US Topo Product Standard, 2011.
A metadata file associated with this product is draft version 0.6.18












| | | |
|---|---|---|
| 1 | 2 | 3 |
| 4 | | 5 |
| 6 | 7 | 8 |

ADJOINING QUADRANGLES

- 1 Croton
- 2 Argyle
- 3 Nauvoo
- 4 Kahoka
- 5 Keokuk
- 6 Saint Patrick
- 7 Kahoka SE
- 8 Warsaw

ROAD CLASSIFICATION

| | | | |
|---------------|---|-----------------|---|
| Expressway |  | Local Connector |  |
| Secondary Hwy |  | Local Road |  |
| Ramp |  | 4WD |  |

| | | | | | |
|---|------------------|---|----------|---|-------------|
|  | Interstate Route |  | US Route |  | State Route |
|---|------------------|---|----------|---|-------------|

WAYLAND, MO-IA
2015

