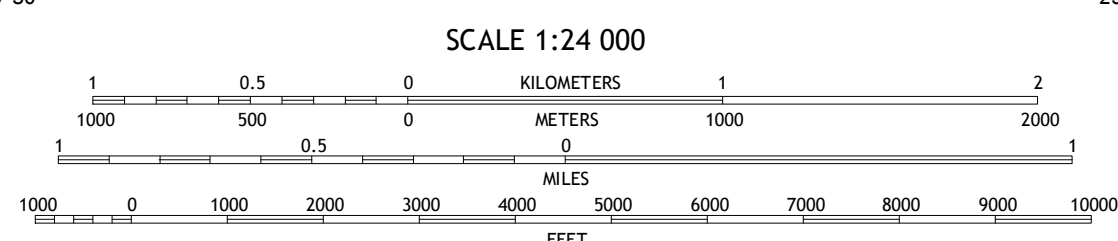
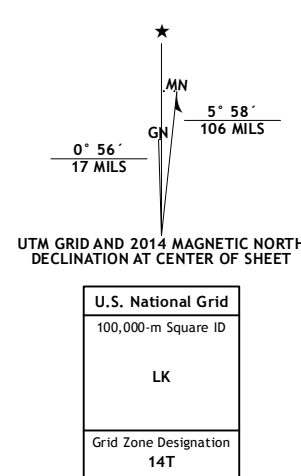


Produced by the United States Geological Survey
 North American Datum of 1983 (NAD83)
 World Geodetic System of 1984 (WGS84). Projection and
 1 000-meter grid: Universal Transverse Mercator, Zone 14T
 10 000-foot ticks; Nebraska Coordinate System of 1983

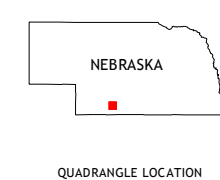
This map is not a legal document. Boundaries may be
 generalized for this map scale. Private lands within government
 reservations may not be shown. Obtain permission before
 entering private lands.

Imagery.....NAIP, June 20
 Roads.....HERE, c20
 Names.....GN5
 Hydrography.....National Hydrography Dataset,
 Contours.....National Elevation Dataset,
 Boundaries.....Multiple sources; see metadata file 1972-20



CONTOUR INTERVAL 10 FEET
NORTH AMERICAN VERTICAL DATUM OF 1988

This map was produced to conform with the
National Geospatial Program US Topo Product Standard, 2011.
A metadata file associated with this product is draft version 0.6.16












1	2	3
4		5
6	7	8

ADJOINING QUADRANGLES

- 1 Quick NE
- 2 Bartley NW
- 3 Freedom
- 4 Quick SE
- 5 Bartley
- 6 McCook East
- 7 Indianola
- 8 Danbury NE

ROAD CLASSIFICATION

Expressway		Local Connector	
Secondary Hwy		Local Road	
Ramp		4WD	

 Interstate Route  US Route  State Route

BARTLEY SW, NE
2014

