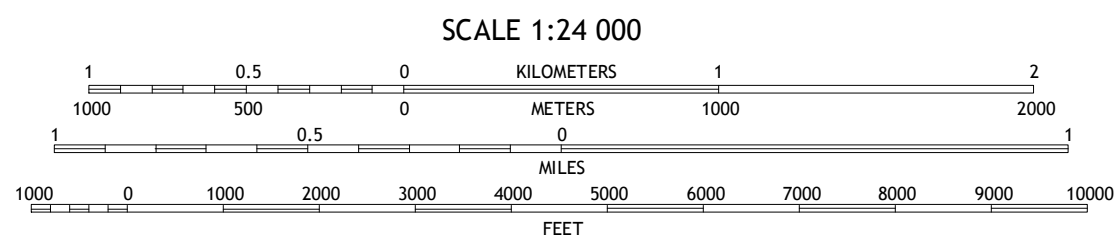









Imagery.....	NAIP, July 2012	
Roads.....	HERE, ©2013	
Names.....	GNIS, 2013	
Hydrography.....	National Hydrography Dataset, 2012	
Contours.....	National Elevation Dataset, 2002	
Boundaries.....	Multiple sources; see metadata file 1972 - 2014	






1	2	3	1 Emerick
4		5	2 Battle Creek
6	7	8	3 Enola
			4 Battle Creek SW
			5 Madison
			6 Lindsay
			7 Cornlea
			8 Humphrey

ADJOINING QUADRANGLES

ROAD CLASSIFICATION

Expressway		Local Connector	
Secondary Hwy		Local Road	
Ramp		4WD	

 Interstate Route	 US Route	 State Route
--	--	---

BATTLE CREEK SE, NE
2014