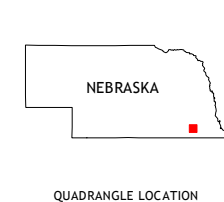


CONTOUR INTERVAL 10 FEET  
NORTH AMERICAN VERTICAL DATUM OF 1988

This map was produced to conform with the  
National Geospatial Program US Topo Product Standard, 2011.  
A metadata file associated with this product is draft version 0.6.16










1	2	3	1 Wilber
4		5	2 Clatoria
6	7	8	3 Pickrell

ADJOINING QUADRANGLES

- 4 Plymouth
- 5 Beatrice East
- 6 Harbine
- 7 Odell NE
- 8 Blue Springs

### ROAD CLASSIFICATION

Expressway		Local Connector	
Secondary Hwy		Local Road	
Ramp		4WD	

 Interstate Route     US Route     State Route

BEATRICE WEST, NE  
2014