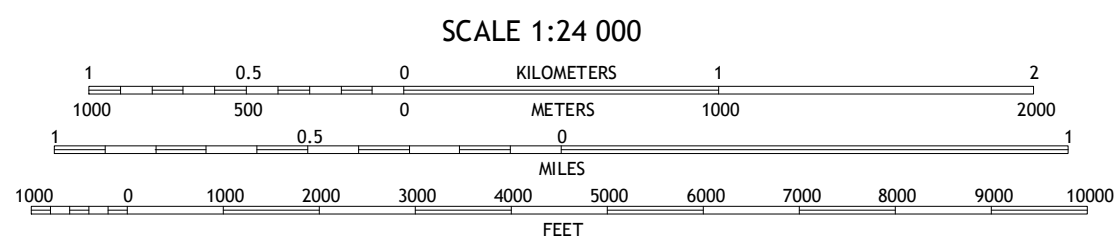
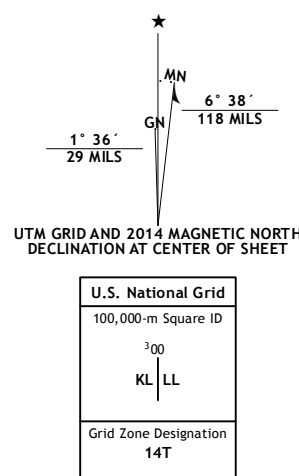


Imagery.....	NAIP, June 2012
Roads.....	HERE, ©2013
Names.....	GNIS, 2013
Hydrography.....	National Hydrography Dataset, 2012
Contours.....	National Elevation Dataset, 2002
Boundaries.....	Multiple sources; see metadata file 1972 - 2014



CONTOUR INTERVAL 20 FEET
NORTH AMERICAN VERTICAL DATUM OF 1988







This map was produced to conform with the
National Geospatial Program US Topo Product Standard, 2011.
A metadata file associated with this product is draft version 0.6.16






1	2	3	1 Spotted Horse Valley
4		5	2 Bucktail Lake
6	7	8	3 Big Bald Hill NE
			4 Glinn Ranch
			5 Big Bald Hill SE
			6 Keystone
			7 Nevens
			8 Paxton North

ADJOINING QUADRANGLES

ROAD CLASSIFICATION

Expressway		Local Connector	
Secondary Hwy		Local Road	
Ramp		4WD	

 Interstate Route  US Route  State Route

BIG BALD HILL, NE
2014