
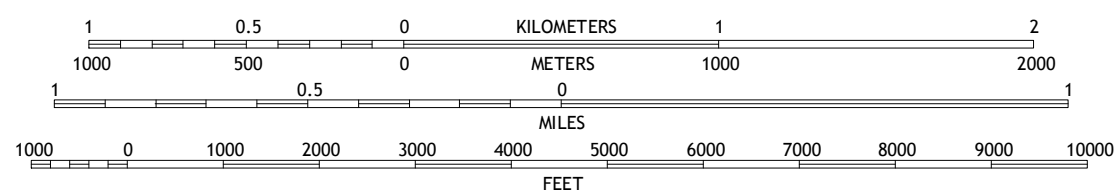


This map is not a legal document. Boundaries may be generalized for this map scale. Private lands within government reservations may not be shown. Obtain permission before entering private lands.

| | |
|------------------|---|
| Imagery..... | NAIP, June 2012 |
| Roads..... | HERE, ©2013 |
| Names..... | GNIS, ©2013 |
| Hydrography..... | National Hydrography Dataset, 2012 |
| Contours..... | National Elevation Dataset, 2001 |
| Boundaries..... | Multiple sources; see metadata file 1972-2014 |

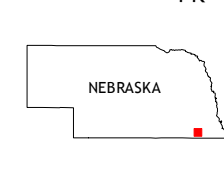


SCALE 1:24 000

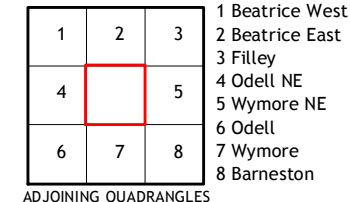
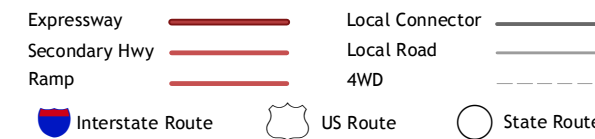


CONTOUR INTERVAL 10 FEET
NORTH AMERICAN VERTICAL DATUM OF 1988

This map was produced to conform with the
National Geospatial Program US Topo Product Standard, 2011.
The data file associated with this product is draft version 0.6.16



ROAD CLASSIFICATION



BLUE SPRINGS, NE
2014

