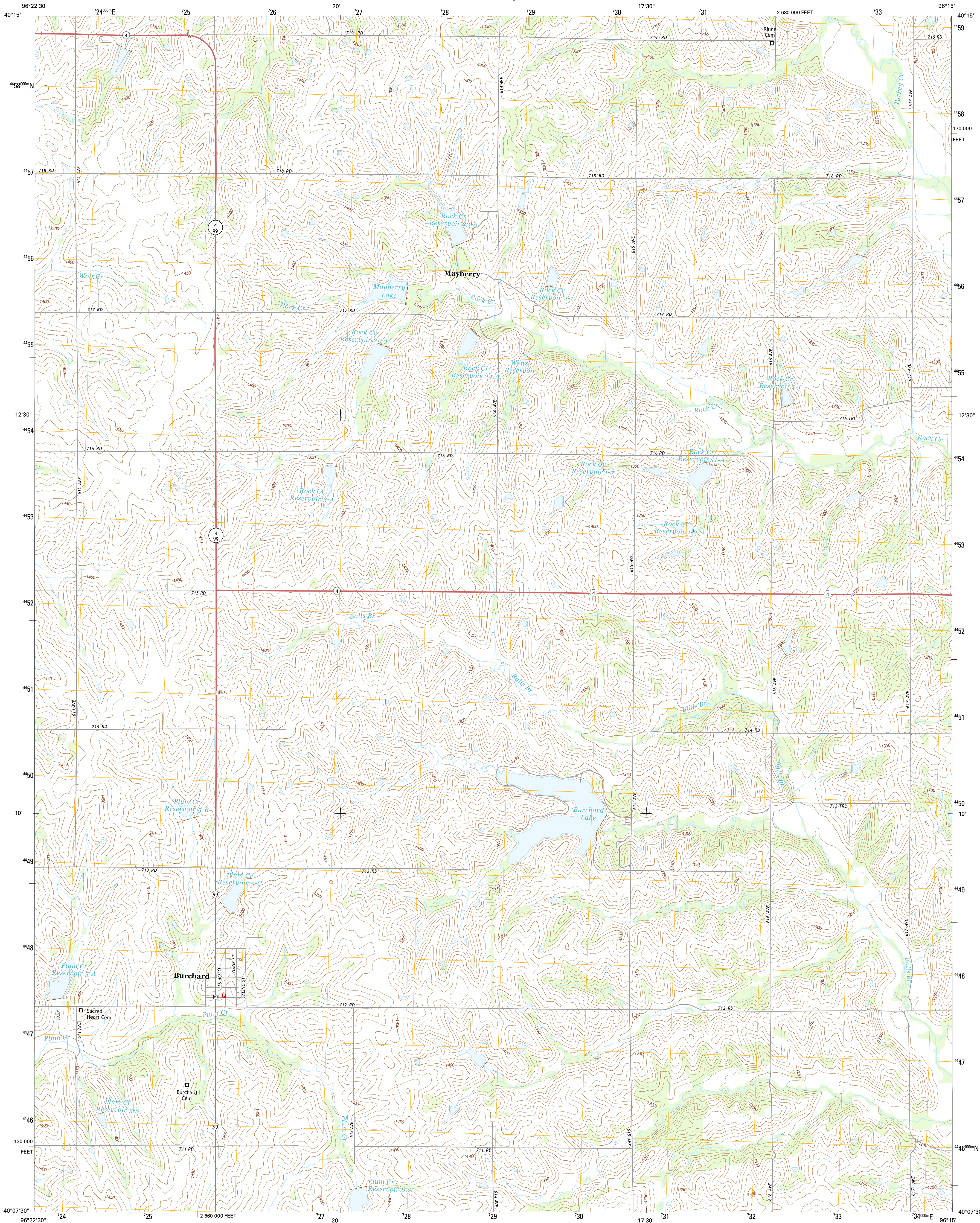




U.S. DEPARTMENT OF THE INTERIOR
U.S. GEOLOGICAL SURVEY



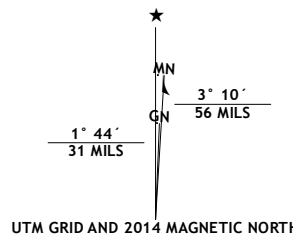
BURCHARD QUADRANGLE
NEBRASKA-PAWNEE CO.
7.5-MINUTE SERIES



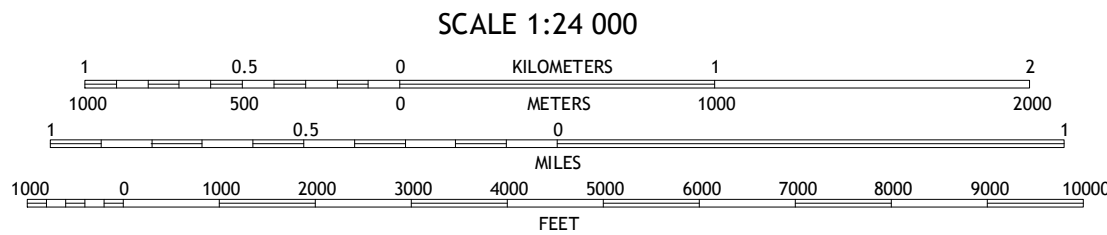
Produced by the United States Geological Survey
North American Datum of 1983 (NAD83)
World Geodetic System of 1984 (WGS84). Projection and
1000-meter grid: Universal Transverse Mercator, Zone 14T
10 000-foot ticks: Nebraska Coordinate System of 1983

This map is not a legal document. Boundaries may be
generalized for this map scale. Private lands within government
reservations may not be shown. Obtain permission before
entering private lands.

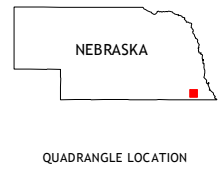
Imagery.....NAIP, June 2012
Roads.....HERE, ©2013
Names.....GNIS, 2013
Hydrography.....National Hydrography Dataset, 2012
Contours.....National Elevation Dataset, 2001
Boundaries.....Multiple sources; see metadata file 1972 - 2014



| |
|-------------------------------------------|
| U.S. National Grid 100,000-m Square ID |
| OK |
| Grid Zone Designation 14T |



CONTOUR INTERVAL 10 FEET
NORTH AMERICAN VERTICAL DATUM OF 1988
This map was produced to conform with the
National Geospatial Program US Topo Product Standard, 2011.
A metadata file associated with this product is draft version 0.6.16



QUADRANGLE LOCATION

| | | | |
|---|---|---|----------------|
| 1 | 2 | 3 | 1 Crab Orchard |
| 4 | | 5 | 2 Vesta |
| 6 | 7 | 8 | 3 Tecumseh |
| | | | 4 Lewiston |
| | | | 5 Steinauer |
| | | | 6 Liberty |
| | | | 7 Liberty SE |
| | | | 8 Pawnee City |

DJOINING QUADRANGLES

| ROAD CLASSIFICATION | |
|---------------------|-----------------|
| Expressway | Local Connector |
| Secondary Hwy | Local Road |
| Ramp | 4WD |
| Interstate Route | US Route |
| | State Route |

BURCHARD, NE
2014

