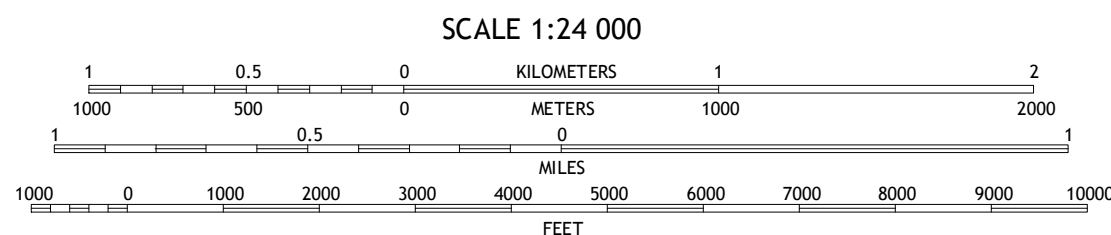
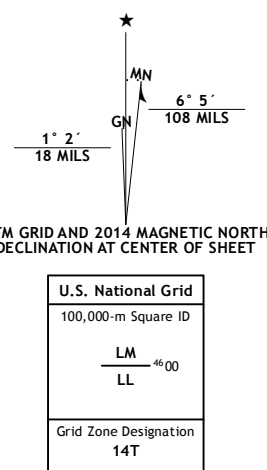


Produced by the United States Geological Survey
North American Datum of 1983 (NAD83)
World Geodetic System of 1984 (WGS84). Projection and
1 000-meter grid: Universal Transverse Mercator, Zone 14T
10 000-foot ticks: Nebraska Coordinate System of 1983

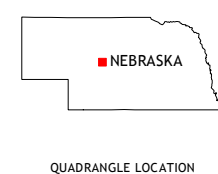
This map is not a legal document. Boundaries may be generalized for this map scale. Private lands within government reservations may not be shown. Obtain permission before entering private lands.

Imagery.....	NAIP, June 2012 - July 2012	
Roads.....	HERE,	©2013
Names.....	GNIS,	2013
Hydrography.....	National Hydrography Dataset,	2012
Contours.....	National Elevation Dataset,	2002
Boundaries.....	Multiple sources; see metadata file	1972 - 2014



CONTOUR INTERVAL 20 FEET
NORTH AMERICAN VERTICAL DATUM OF 1988

This map was produced to conform with the
National Geospatial Program US Topo Product Standard, 2011.
Data file associated with this product is draft version 0.6.16



1	2	3	1 Cody Lake NW
4		5	2 Happy Hollow
6	7	8	3 Mudd Lake

ADJOINING QUADRANGLES

- 4 Cody Lake SW
- 5 Tarbox Lake
- 6 Stapleton NW
- 7 Stapleton
- 8 Gandy

ADJOINING QUADRANGLES

ROAD CLASSIFICATION

Expressway Local Connector
Secondary Hwy Local Road
Ramp 4WD
Interstate Route US Route State Route

CODY LAKE, NE
2014



NGA REF NO.