



U.S. DEPARTMENT OF THE INTERIOR
U.S. GEOLOGICAL SURVEY



CORTLAND QUADRANGLE
NEBRASKA

7.5-MINUTE SERIES
OK

PK

OK

700

2 570 000 FEET

700

700

700

700

700

700

700

700

700

700

700

700

700

700

700

700

700

700

700

700

700

700

700

700

700

700

700

700

700

700

700

700

700

700

700

700

700

700

700

700

700

700

700

700

700

700

700

700

700

700

700

700

700

700

700

700

700

700

700

700

700

700

700

700

700

700

700

700

700

700

700

700

700

700

700

700

700

700

700

700

700

700

700

700

700

700

700

700

700

700

700

700

700

700

700

700

700

700

700

700

700

700

700

700

700

700

700

700

700

700

700

700

700

700

700

700

700

700

700

700

700

700

700

700

700

700

700

700

700

700

700

700

700

700

700

700

700

700

700

700

700

700

700

700

700

700

700

700

700

700

700

700

700

700

700

700

700

700

700

700

700

700

700

700

700

700

700

700

700

700

700

700

700

700

700

700

700

700

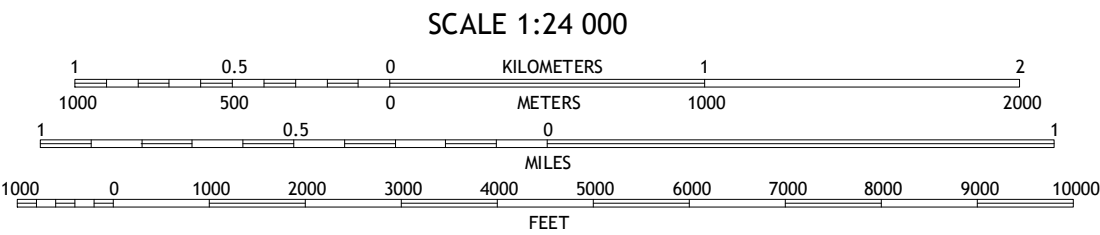
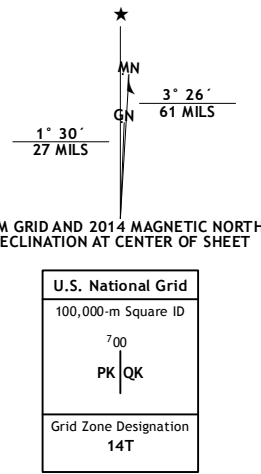
700

700

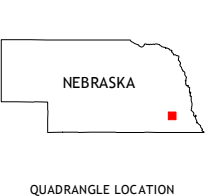
Produced by the United States Geological Survey
North American Datum of 1983 (NAD83)
World Geodetic System of 1984 (WGS84) Projection and
1 000-meter grid: Universal Transverse Mercator, Zone 14T
10 000-foot ticks: Nebraska Coordinate System of 1983

This map is not a legal document. Boundaries may be
generalized for this map scale. Private lands within government
reservations may not be shown. Obtain permission before
entering private lands.

Imagery.....NAIP, June 2012
Roads.....HERE, ©2013
Names.....GNIS, 2013
Hydrography.....National Hydrography Dataset, 2012
Contours.....National Elevation Dataset, 2000
Boundaries.....Multiple sources; see metadata file 1972 - 2014



CONTOUR INTERVAL 10 FEET
NORTH AMERICAN VERTICAL DATUM OF 1988
This map was produced to conform with the
National Geospatial Program US Topo Product Standard, 2011.
A metadata file associated with this product is draft version 0.6.16



ROAD CLASSIFICATION	
Expressway	Local Connector
Secondary Hwy	Local Road
Ramp	4WD
Interstate Route	US Route
	State Route

1	2	3
4	5	6
7	8	9

1 Denton
2 Roca
3 Bennett
4 Hallam
5 Firth
6 Clatonia
7 Pickwell
8 Adams

CORTLAND, NE
2014

