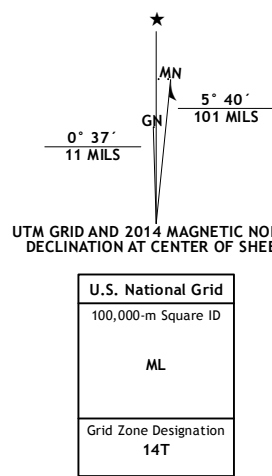


**Produced by the United States Geological Survey**  
North American Datum of 1983 (NAD83)  
World Geodetic System of 1984 (WGS84). Projection and  
1 000-meter grid: Universal Transverse Mercator, Zone 14T  
10 000-foot ticks: Nebraska Coordinate System of 1983

This map is not a legal document. Boundaries may be  
generalized for this map scale. Private lands within government  
reservations may not be shown. Obtain permission before  
entering private lands.

Imagery.....	NAIP, July 2012
Roads.....	HERE, ©2013
Names.....	GNIS, 2013
Hydrography.....	National Hydrography Dataset, 2012
Contours.....	National Elevation Dataset, 2011
Boundaries.....	Multiple sources; see metadata file 1972 - 2014

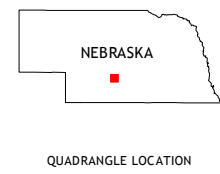


SCALE 1:24 000

The graphic scale bar consists of two horizontal lines. The top line is labeled 'KILOMETERS' and has markings for 0, 0.5, 1, and 2. The bottom line is labeled 'MILES' and has markings for 0, 1000, 2000, 3000, 4000, 5000, 6000, 7000, 8000, 9000, and 10000. The scale is 1:24,000.

CONTOUR INTERVAL 5 FEET  
NORTH AMERICAN VERTICAL DATUM OF 1988

This map was produced to conform with the  
National Geospatial Program US Topo Product Standard, 2011.  
A metadata file associated with this product is draft version 0.6.16





1	2	3	1 Willow Island
4		5	2 Cozad NW
6	7	8	3 Buffalo




ADJOINING QUADRANGLES

- 4 Gothenburg SE
- 5 Lexington West
- 6 Eustis
- 7 Elwood NW
- 8 Johnson Lake

### ROAD CLASSIFICATION

Expressway		Local Connector	
Secondary Hwy		Local Road	
Ramp		4WD	

	Interstate Route		US Route		State Route
---	------------------	---	----------	---	-------------

COZAD, NE  
2014

