










ROAD CLASSIFICATION

| | | | |
|---------------|---|-----------------|---|
| Expressway |  | Local Connector |  |
| Secondary Hwy |  | Local Road |  |
| Ramp |  | 4WD |  |

 Interstate Route  US Route  State Route

| | | |
|---|---|---|
| 1 | 2 | 3 |
| 4 | | 5 |
| 6 | 7 | 8 |

ADJOINING QUADRANGLES

- 1 Gothenburg
- 2 Willow Island
- 3 Cozad NW
- 4 Gothenburg SW
- 5 Cozad
- 6 Farnam
- 7 Eustis
- 8 Elwood NW

GOTHENBURG SE, NE
2014

