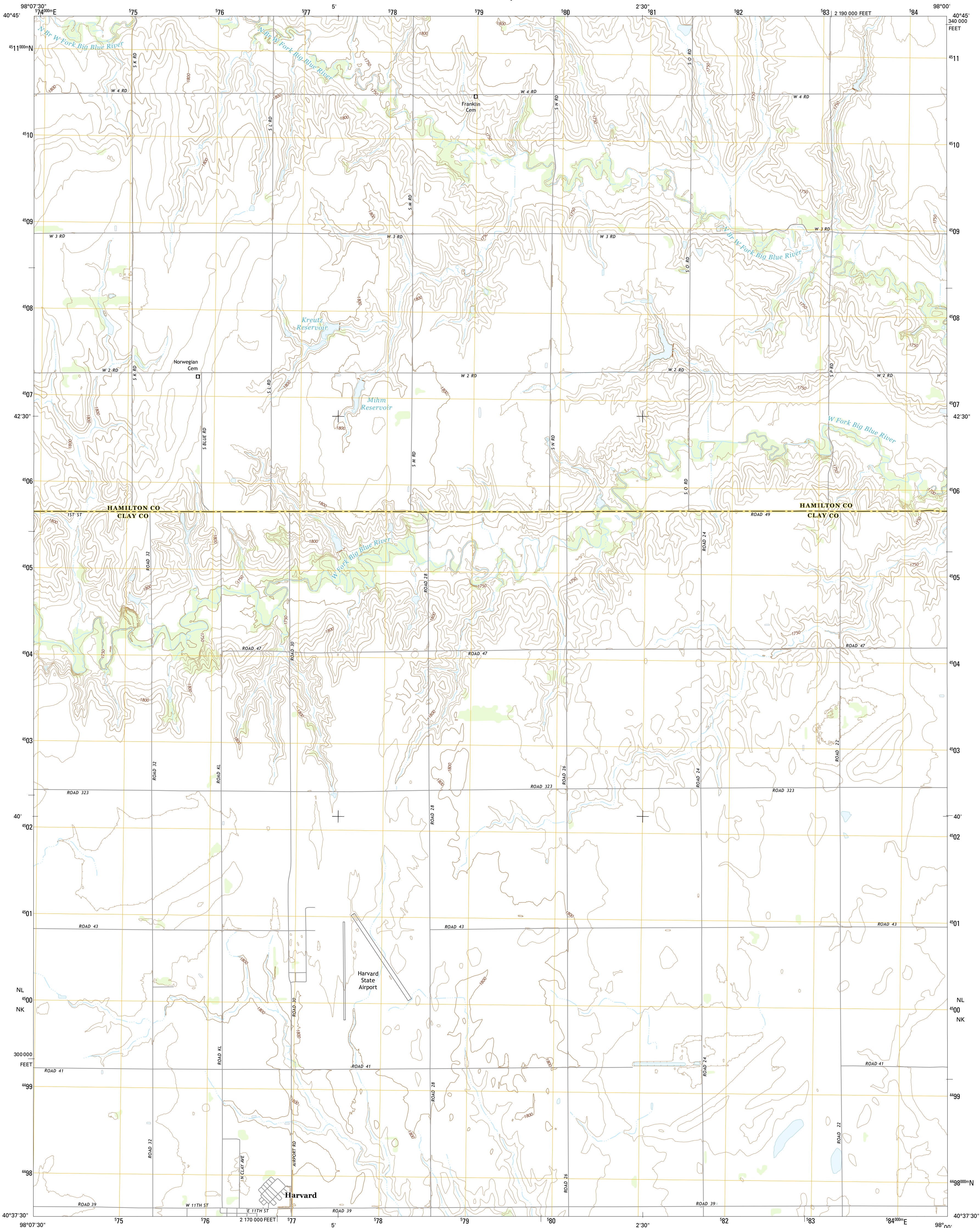




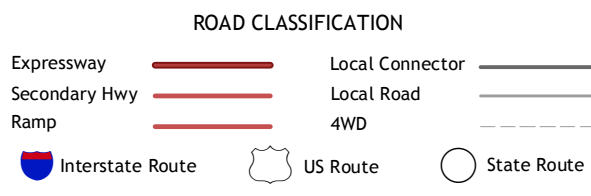
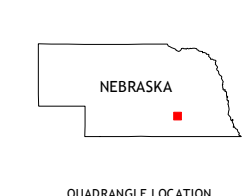
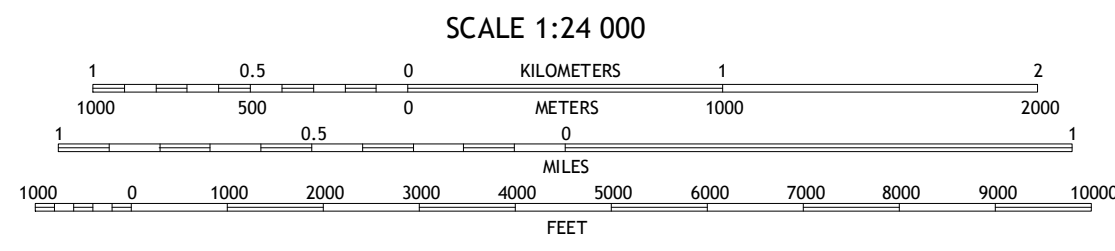
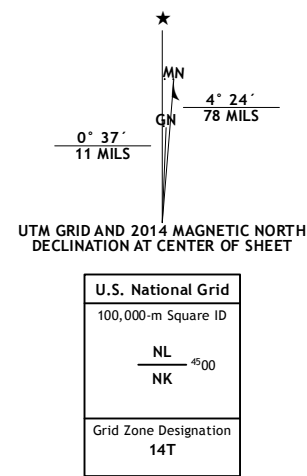
U.S. DEPARTMENT OF THE INTERIOR  
U.S. GEOLOGICAL SURVEY



HARVARD NE QUADRANGLE  
NEBRASKA  
7.5-MINUTE SERIES



**Produced by the United States Geological Survey**  
North American Datum of 1983 (NAD83)  
World Geodetic System of 1984 (WGS84)  
1 000-meter grid: Universal Transverse Mercator, Zone 147  
10 000-foot ticks: Nebraska Coordinate System of 1983  
  
This map is not a legal document. Boundaries may be generalized for this map scale. Private lands within government reservations may not be shown. Obtain permission before entering private lands.  
  
Imagery.....NAIP, June 2012  
Roads.....HERE, ©2013  
Names.....GNIS, 2013  
Hydrography.....National Hydrography Dataset, 2012  
Contours.....National Elevation Dataset, 2011  
Boundaries.....Multiple sources; see metadata file 1972 - 2014



1	2	3	1 Giltner
4	5	6	2 Aurora West
7	8	7	3 Aurora East
8	9	8	4 Harvard NW
9	10	9	5 Stockham
10	11	10	6 Inland
11	12	11	7 Harvard
12	13	12	8 Saronville

HARVARD NE, NE  
2014

