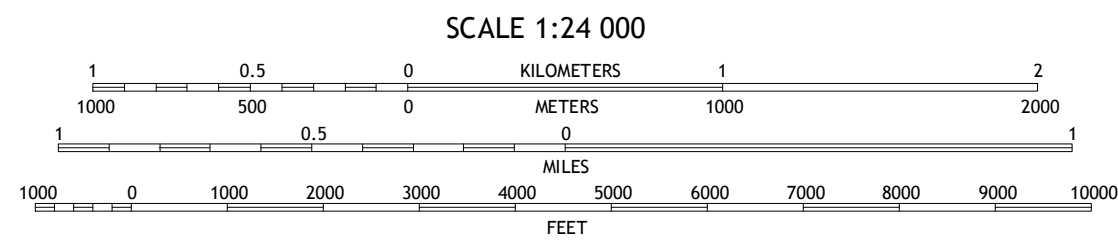
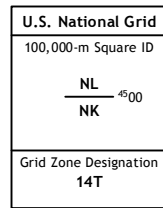
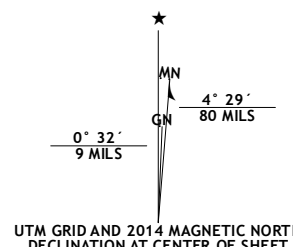


North American Datum of 1983 (NAD83)  
World Geodetic System of 1984 (WGS84). Projection and  
1 000-meter grid: Universal Transverse Mercator, Zone 14T  
10 000-foot ticks: Nebraska Coordinate System of 1983

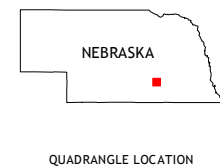
This map is not a legal document. Boundaries may be generalized for this map scale. Private lands within government reservations may not be shown. Obtain permission before entering private lands.

|                  |   |
|------------------|---|
| Imagery.....     | NAIP, June 2001                                 |
| Roads.....       | HERE, ©2000                                     |
| Names.....       | GNIS, 2000                                      |
| Hydrography..... | National Hydrography Dataset, 2000              |
| Contours.....    | National Elevation Dataset, 2000                |
| Boundaries.....  | Multiple sources; see metadata file 1972 - 2000 |



CONTOUR INTERVAL 10 FEET  
NORTH AMERICAN VERTICAL DATUM OF 1988

This map was produced to conform with the National Geospatial Program US Topo Product Standard, 2011. A metadata file associated with this product is draft version 0.6.16









|   |   |   |               |
|---|---|---|---------------|
| 1 | 2 | 3 | 1 Doniphan    |
| 4 |   | 5 | 2 Giltner     |
| 6 | 7 | 8 | 3 Aurora West |




ADJOINING QUADRANGLES

4 Trumbull  
5 Harvard NE  
6 Hastings East  
7 Inland  
8 Harvard

### ROAD CLASSIFICATION

|               |   |                 |   |
|---------------|---|-----------------|---|
| Expressway    |  | Local Connector |  |
| Secondary Hwy |  | Local Road      |  |
| Ramp          |  | 4WD             |  |

|   |                  |   |          |   |             |
|---|------------------|---|----------|---|-------------|
|  | Interstate Route |  | US Route |  | State Route |
|---|------------------|---|----------|---|-------------|

HARVARD NW, NE  
2014

