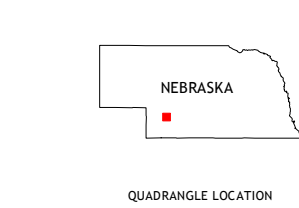


CONTOUR INTERVAL 10 FEET  
NORTH AMERICAN VERTICAL DATUM OF 1988







This map was produced to conform with the  
National Geospatial Program US Topo Product Standard, 2011.  
A metadata file associated with this product is draft version 0.6.16






1	2	3	1 Grain-ton
			2 Wallace
4		5	3 Mel-ton Ranch Airport
			4 Dit-ton Creek NE
6	7	8	5 Sut-tlers Canyon West
			6 Dit-ton Creek SE
			7 Hay-es Center SW
			8 Hay-es Center

ADJOINING QUADRANGLES

**ROAD CLASSIFICATION**

Expressway		Local Connector	
Secondary Hwy		Local Road	
Ramp		4WD	

 Interstate Route     US Route     State Route

HAYES CENTER NW, NE  
2014

