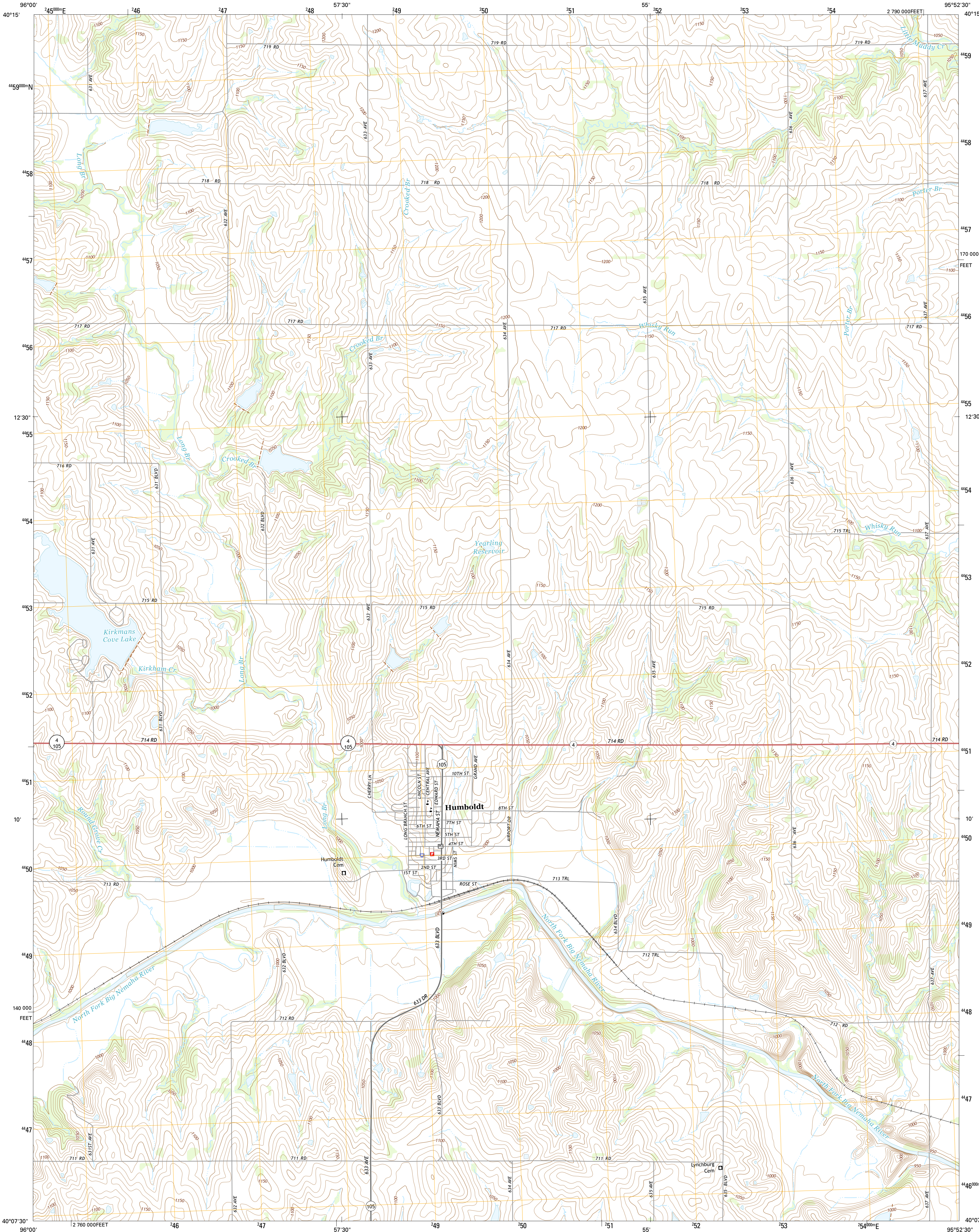




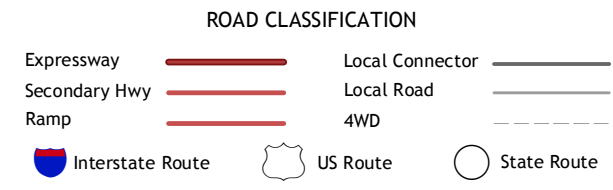
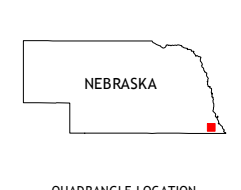
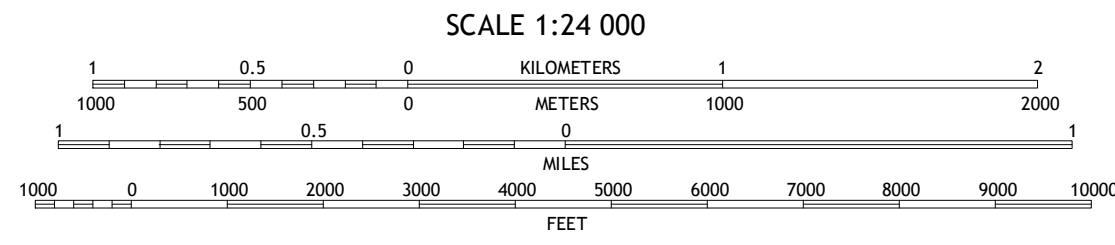

U.S. DEPARTMENT OF THE INTERIOR
U.S. GEOLOGICAL SURVEY



HUMBOLDT QUADRANGLE
NEBRASKA-RICHARDSON CO.
7.5-MINUTE SERIES



Produced by the United States Geological Survey
North American Datum of 1983 (NAD83)
World Geodetic System of 1984 (WGS84). Projection and
1 000-meter grid: Universal Transverse Mercator, Zone 15T
10 000-foot ticks: Nebraska Coordinate System of 1983
This map is not a legal document. Boundaries may be
generalized for this map scale. Private lands within government
reservations may not be shown. Obtain permission before
entering private lands.
Imagery.....NAIP, June, 2012
Roads.....HERE, ©2013
Names.....GNIS, 2013
Hydrography.....National Hydrography Dataset, 2012
Contours.....National Elevation Dataset, 2001
Boundaries.....Multiple sources; see metadata file 1972 - 2014



1	2	3	1 Tecumseh SE
4	5	6 Du Bois	2 Howe SW
6	7	8 Humboldt SW	3 Howe
			4 Table Rock
			5 Dawson
			6 Du Bois
			7 Humboldt SW
			8 Humboldt SE

HUMBOLDT, NE
2014

