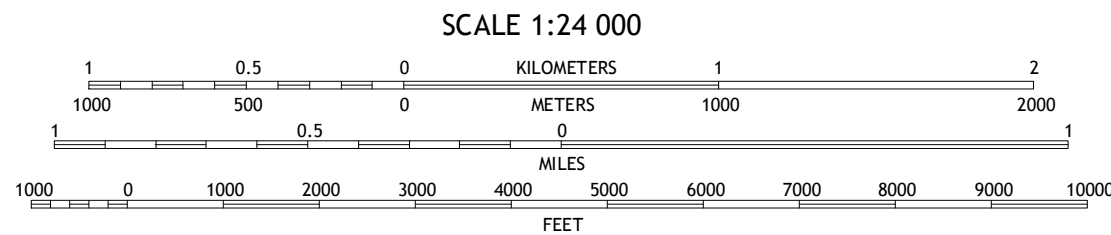


This map is not a legal document. Boundaries may be generalized for this map scale. Private lands within government reservations may not be shown. Obtain permission before entering private lands.

Imagery.....	NAIP,	July	2012
Roads.....	HERE,		©2013
Names.....	GNIS,		2013
Hydrography.....	National Hydrography	Dataset,	2012
Contours.....	National Elevation	Dataset,	2002
Boundaries.....	Multiple sources; see metadata file	1972 -	2014



CONTOUR INTERVAL 10 FEET
NORTH AMERICAN VERTICAL DATUM OF 1988

This map was produced to conform with the
US Geospatial Program US Topo Product Standard, 2011.
A file associated with this product is draft version 0.6.16








1	2	3	1 West Point SE
4		5	2 Oakland
6	7	8	3 Craig

4 Uehling
5 Nickerson NE
6 Hooper
7 Nickerson
8 Orum

ADJOINING QUADRANGLES

ROAD CLASSIFICATION

Expressway		Local Connector	
Secondary Hwy		Local Road	
Ramp		4WD	

	Interstate Route		US Route		State Route
---	------------------	---	----------	---	-------------

NICKERSON NW, NE
2014

