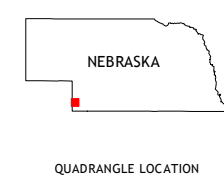






UTM GRID AND 2014 MAGNETIC NORTH




SCALE 1:24 000

The graphic scale bar is divided into four units: kilometers, meters, miles, and feet. The top scale shows 0 to 1 kilometer, with a midpoint at 0.5 kilometers. The second scale shows 0 to 2000 meters, with a midpoint at 1000 meters. The third scale shows 0 to 1 mile, with a midpoint at 0.5 miles. The bottom scale shows 0 to 10000 feet, with major markings every 1000 feet. The scales are arranged in a compact, overlapping manner.



### ROAD CLASSIFICATION

Expressway		Local Connector	
Secondary Hwy		Local Road	
Ramp		4WD	

 Interstate Route     US Route     State Route

1	2	3
4		5
6	7	8

- 1 Alvin NE
- 2 Arterburn Lake
- 3 Reservoir Lake
- 4 Alvin
- 5 Reservoir Lake SE
- 6 Wray NE
- 7 Haigler NW
- 8 Haigler NE

RESERVOIR LAKE SW, NE  
2014