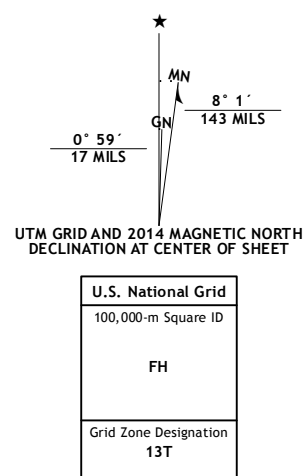


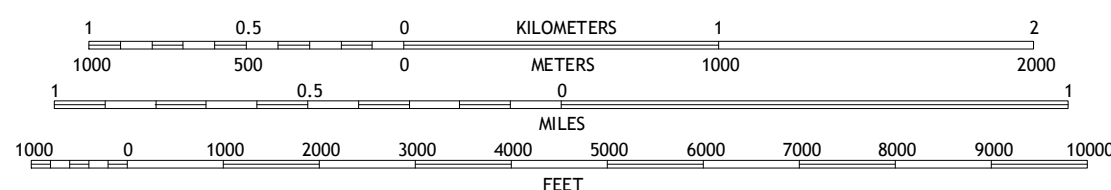
Produced by the United States Geological Survey
North American Datum of 1983 (NAD83)
World Geodetic System of 1984 (WGS84). Projection and
1 000-meter grid: Universal Transverse Mercator, Zone 13T
10 000-foot ticks: Nebraska Coordinate System of 1983

This map is not a legal document. Boundaries may be generalized for this map scale. Private lands within government reservations may not be shown. Obtain permission before entering private lands.

Imagery.....	NAIP, June 2012
Roads.....	HERE, ©2013
Roads within US Forest Service Lands.....	FSTopo Data with limited Forest Service updates, 2013
Names.....	GNIS, 2013
Hydrography.....	National Hydrography Dataset, 2012
Contours.....	National Elevation Dataset, 2002
Boundaries.....	Multiple sources; see metadata file 1972 - 2014



SCALE 1:24 000



CONTOUR INTERVAL 20 FEET
NORTH AMERICAN VERTICAL DATUM OF 1988

This map was produced to conform with the
National Geospatial Program US Topo Product Standard, 2011.
A metadata file associated with this product is draft version 0.6.16











QUADRANGLE LOCATION

1	2	3	1 Montrose
4		5	2 Orella
6	7	8	3 Wolf Butte
			4 Five Points
			5 Horn
			6 Andrews
			7 Smiley Canyon
			8 Crawford

ADJOINING QUADRANGLES

ROAD CLASSIFICATION

Expressway  Local Connector 
 Secondary Hwy Local Road
 Ramp 4WD
 Interstate Route  US Route  State Route
 FS Primary Route  FS Passenger  FS High
 (Passenger) (Passenger)

Check with local Forest Service unit
for current travel conditions and restrictions.

ROUNDTOP, NE
2014

