

CONTOUR INTERVAL 10 FEET
NORTH AMERICAN VERTICAL DATUM OF 1988







This map was produced to conform with the
National Geospatial Program US Topo Product Standard, 2011.
A metadata file associated with this product is draft version 0.6.16






1	2	3	1 Bartlett SE 2 School Number 20 3 Mud Creek
4		5	4 Greeley NE 5 Spalding 6 Greeley
6	7	8	7 Spalding SW 8 Spalding SE

ADJOINING QUADRANGLES

ROAD CLASSIFICATION

Expressway		Local Connector	
Secondary Hwy		Local Road	
Ramp		4WD	

 Interstate Route	 US Route	 State Route
--	--	---

SPALDING NW, NE
2014

