

UTM GRID AND 2014 MAGNETIC NORTH

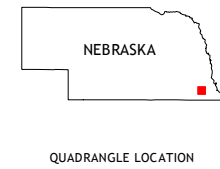
SCALE 1:24 000

The graphic scale bar is divided into four units:

- KILOMETERS:** 0 to 2. Major ticks at 0, 0.5, 1, and 2. Minor ticks every 0.1 km.
- METERS:** 0 to 1000. Major ticks at 0, 500, and 1000. Minor ticks every 100 m.
- MILES:** 0 to 1. Major ticks at 0, 0.5, and 1. Minor ticks every 0.1 miles.
- FEET:** 0 to 10000. Major ticks at 0, 1000, 2000, 3000, 4000, 5000, 6000, 7000, 8000, 9000, and 10000. Minor ticks every 1000 feet.

CONTOUR INTERVAL 10 FEET
NORTH AMERICAN VERTICAL DATUM OF 1988

This map was produced to conform with the
National Geospatial Program US Topo Product Standard, 2011.
A metadata file associated with this product is draft version 0.6.16












1	2	3	1 Sterling
4		5	2 Saint Mary
6	7	8	3 Tecumseh NW

ADJOINING QUADRANGLES

- 4 Crab Orchard
- 5 Tecumseh
- 6 Lewiston
- 7 Burchard
- 8 Steinauer

ROAD CLASSIFICATION

Expressway		Local Connector	
Secondary Hwy		Local Road	
Ramp		4WD	

	Interstate Route		US Route		State Route
---	------------------	---	----------	---	-------------

VESTA, NE
2014

