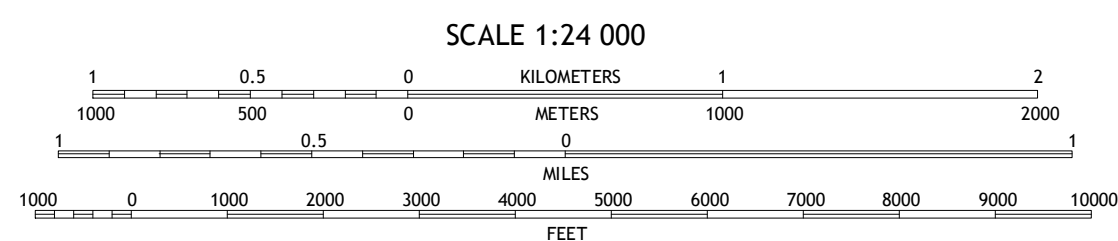
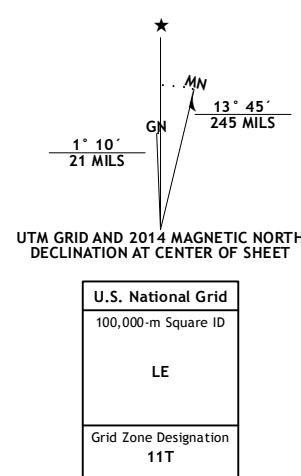


Imagery.....	NAIP,	July	2013
Roads.....	HERE,	©2013	
Names.....	GNIS,	2013	
Hydrography.....	National Hydrography	Dataset,	2013
Contours.....	National Elevation	Dataset,	1999
Boundaries.....	Multiple sources; see metadata file	1972 - 2014	
Public Land Survey System.....	BLM,	2011	








CONTOUR INTERVAL 40 FEET
NORTH AMERICAN VERTICAL DATUM OF 1988

This map was produced to conform with the
National Geospatial Program US Topo Product Standard, 2011.
A metadata file associated with this product is draft version 0.6.18



ROAD CLASSIFICATION

Expressway Local Connector
Secondary Hwy  Local Road 
Ramp 4WD
 Interstate Route  US Route  State Route

1	2	3	1 Blue Wing Flat North
4		5	2 Seven Troughs SE
6	7	8	3 Trinity Pass
			4 Blue Wing Flat South
			5 Trinity Peak
			6 Ragged Top Mountain SW
			7 Ragged Top Mountain
			8 Toulon Peak

ADJOINING QUADRANGLES

LOWRY WELL, NV
2014

