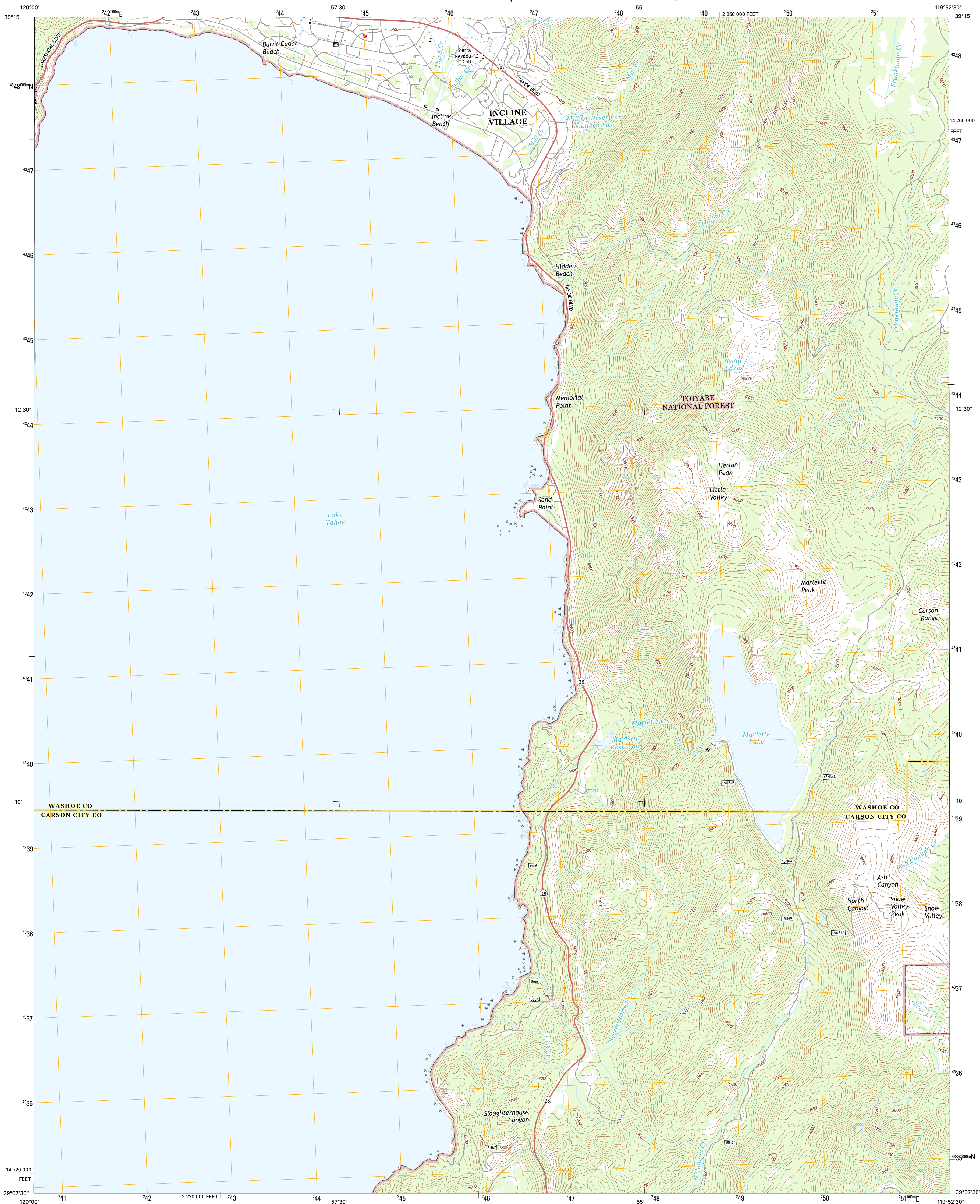
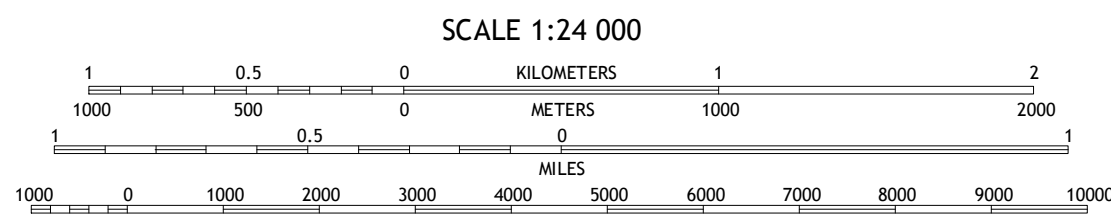
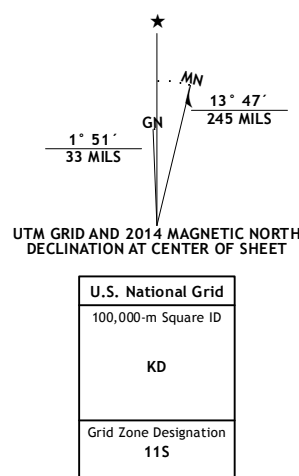




MARLETTE LAKE QUADRANGLE
NEVADA
7.5-MINUTE SERIES

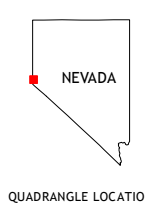


| | | | |
|-------------------------------------------|--------------------------------------------|-------|------|
| Imagery..... | NAIP | July | 2013 |
| Roads..... | HERE, | ©2013 | |
| Roads within US Forest Service Lands..... | FSTopo | Data | |
| | with limited Forest Service updates, | 2013 | |
| Names..... | GNIS, | 2013 | |
| Hydrography..... | National Hydrography Dataset, | 2013 | |
| Contours..... | National Elevation Dataset, | 2013 | |
| Boundaries..... | Multiple sources; see metadata file 1972 - | 2014 | |
| Public Land Survey System..... | BLM, | 2011 | |



CONTOUR INTERVAL 40 FEET
NORTH AMERICAN VERTICAL DATUM OF 1988

This map was produced to conform with the
National Geospatial Program US Topo Product Standard, 2011.
A metadata file associated with this product is draft version 0.6.18













| | | | |
|---|---|---|---------------|
| 1 | 2 | 3 | 1 Martis Peak |
| 4 | | 5 | 2 Mount Rose |
| 6 | 7 | 8 | 3 Washoe City |

ADJOINING QUADRANGLES

4 Kings Beach
5 Carson City
6 Meeks Bay
7 Glenbrook
8 Genoa

ROAD CLASSIFICATION

| | | | |
|---------------|---------------------------------------------------------------------------------------|-----------------|---------------------------------------------------------------------------------------|
| Expressway |  | Local Connector |  |
| Secondary Hwy | | Local Road | |
| Ramp |  | 4WD |  |

| | | | | | |
|---------------------------------------------------------------------------------------|------------------|---------------------------------------------------------------------------------------|--------------------|---------------------------------------------------------------------------------------|-------------------------|
|  | Interstate Route |  | US Route |  | State Route |
|  | FS Primary Route |  | FS Passenger Route |  | FS High Clearance Route |

Check with local Forest Service unit
for current travel conditions and restrictions.

MARLETTE LAKE, NV
2014