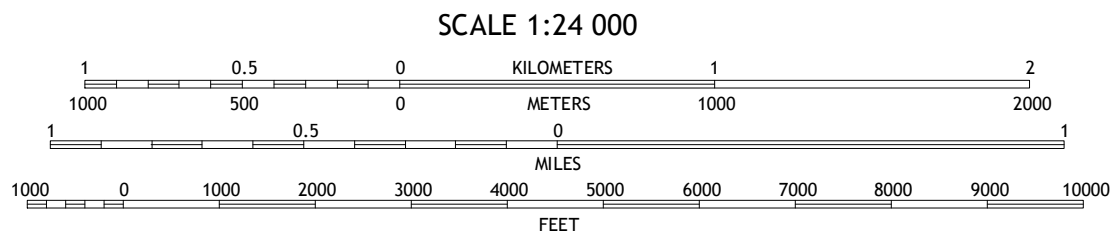
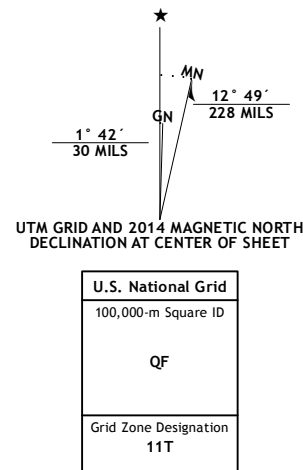


Imagery.....	NAIP,	August	2013
Roads.....	HERE,	©2013	
Names.....	GNIS,	2013	
Hydrography.....	National Hydrography Dataset,	2013	
Contours.....	National Elevation Dataset,	2002	
Boundaries.....	Multiple sources; see metadata file	1972 - 2014	
Public Land Survey System.....	BLM,	2011	









CONTOUR INTERVAL 20 FEET
NORTH AMERICAN VERTICAL DATUM OF 1988




This map was produced to conform with the
National Geospatial Program US Topo Product Standard, 2011.
A metadata file associated with this product is draft version 0.6.18



QUADRANGLE LOCATION

ROAD CLASSIFICATION

Expressway		Local Connector	
Secondary Hwy		Local Road	
Ramp		4WD	

 Interstate Route  US Route  State Route

1	2	3	1 Knoll Mountain SE
4		5	2 Chicken Springs
6	7	8	3 Delano Peak

ADJOINING QUADRANGLES

- 4 Wine Cup Ranch NE
- 5 Ninemile Mountain NE
- 6 Wine Cup Ranch SE
- 7 Ninemile Mountain SW
- 8 Montello Canyon

ADJOINING QUADRANGLES

NINEMILE MOUNTAIN, NV
2014