






### ROAD CLASSIFICATION

|               |   |                 |   |
|---------------|---|-----------------|---|
| Expressway    |  | Local Connector |  |
| Secondary Hwy |  | Local Road      |  |
| Ramp          |  | 4WD             |  |

 Interstate Route     US Route     State Route



|   |   |   |                  |
|---|---|---|------------------|
| 1 | 2 | 3 | 1 McAfee Peak    |
| 4 |   | 5 | 2 Delaware Creek |
| 6 | 7 | 8 | 3 Wagon Springs  |

4 California Mountain  
5 Double Mountain  
6 Mahala Creek West  
7 Mahala Creek East  
8 Tule Valley

ADJOINING QUADRANGLES

NORTH FORK, NV  
2014