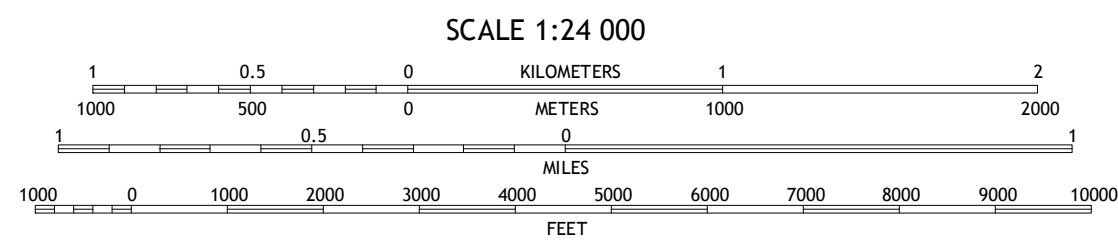
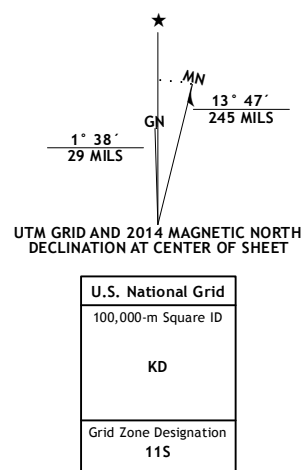


Imagery.....	NAIP,	July	2013
Roads.....	HERE,	©2013	
Names.....	GNIS,	2013	
Hydrography.....	National Hydrography	Dataset,	2013
Contours.....	National Elevation	Dataset,	2014
Boundaries.....	Multiple sources; see metadata file	1972 -	2001
Public Land Survey System.....	BLM,	2011	












CONTOUR INTERVAL 40 FEET
NORTH AMERICAN VERTICAL DATUM OF 1988

This map was produced to conform with the
National Geospatial Program US Topo Product Standard, 2011.
A metadata file associated with this product is draft version 0.6.18



ROAD CLASSIFICATION

Expressway		Local Connector	
Secondary Hwy		Local Road	
Ramp		4WD	

 Interstate Route  US Route  State Route

1	2	3	1 Griffith Canyon
4		5	2 Spanish Springs Peak
6	7	8	3 Olinghouse

4D JOINING QUADRANGLES

PATRICK, NV
2014

