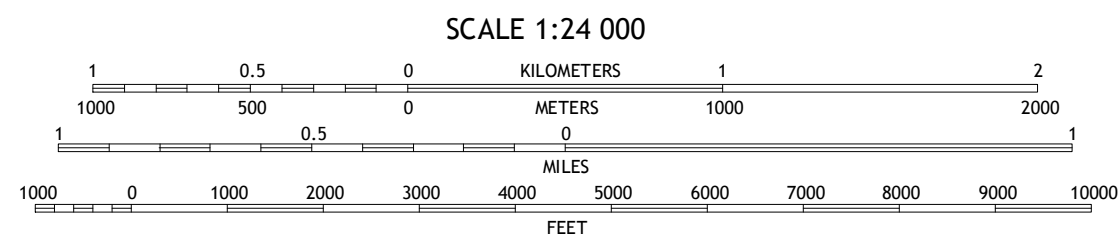
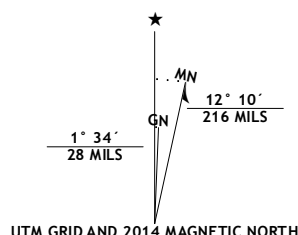


This map is not a legal document. Boundaries may be generalized for this map scale. Private lands within government reservations may not be shown. Obtain permission before entering private lands.









CONTOUR INTERVAL 40 FEET
NORTH AMERICAN VERTICAL DATUM OF 1988




This map was produced to conform with the National Geospatial Program US Topo Product Standard, 2011. A metadata file associated with this product is draft version 0.6.18



1	2	3	1 Bristol Range SE
4		5	2 Mount Wilson SW
6	7	8	3 Pierson Summit
			4 Highland Peak
			5 Rose Valley
			6 Bennett Pass
			7 Panaca
			8 Condor Canyon

ROAD CLASSIFICATION

Expressway		Local Connector	
Secondary Hwy		Local Road	
Ramp		4WD	

 Interstate Route  US Route  State Route

PIOCHE, NV
2014