

CONTOUR INTERVAL 40 FEET  
NORTH AMERICAN VERTICAL DATUM OF 1988

This map was produced to conform with the  
National Geospatial Program US Topo Product Standard, 2011.  
A metadata file associated with this product is draft version 0.6.18








1	2	3	1 Highland Spring
4		5	2 Nelson SW
6	7	8	3 Iretaba Peaks

ADJOINING QUADRANGLES

- 4 Hopps Well
- 5 Fourth of July Mountain
- 6 Hart Peak
- 7 Tenmile Well
- 8 Searchlight SE

### ROAD CLASSIFICATION

Expressway		Local Connector	
Secondary Hwy		Local Road	
Ramp		4WD	

 Interstate Route     US Route     State Route

SEARCHLIGHT, NV  
2014

