
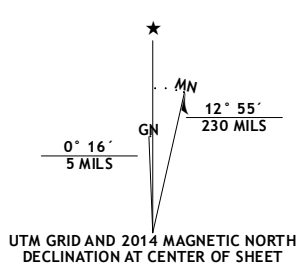


Produced by the United States Geological Survey

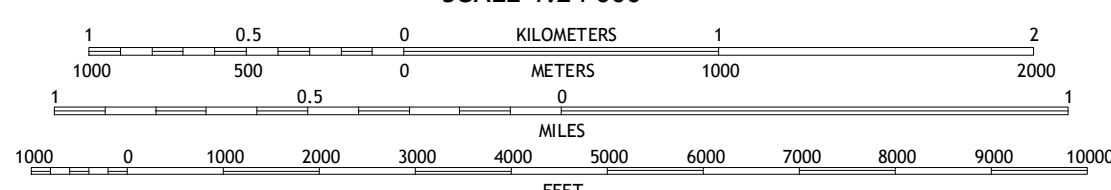
World Geodetic System of 1984 (WGS84). Projection and 1 000-meter grid: Universal Transverse Mercator, Zone 11S
10 000-foot ticks: Nevada Coordinate System of 1983 (west zone)

This map is not a legal document. Boundaries may be generalized for this map scale. Private lands within government reservations may not be shown. Obtain permission before entering private lands.

Imagery.....	NAIP, August 2013 - October 2013	
Roads.....	HERE,	©2013
Names.....	GNIS,	2013
Hydrography.....	National Hydrography Dataset,	2013
Contours.....	National Elevation Dataset,	2013
Boundaries.....	Multiple sources; see metadata file 1972 - 2004	
Public Land Survey System.....	BLM,	2011



SCALE 1:24 000



CONTOUR INTERVAL 20 FEET
NORTH AMERICAN VERTICAL DATUM OF 1988

This map was produced to conform with the
National Geospatial Program US Topo Product Standard, 2011.
A metadata file associated with this product is draft version 0.6.18



QUADRANGLE LOCATION:

ROAD CLASSIFICATION

Expressway Local Connector
Secondary Hwy Local Road
Ramp 4WD

 Interstate Route  US Route  State Route

1	2	3	1 Goat Island
4		5	2 Paymaster Ridge
6	7	8	3 Alkali

ADJOINING QUADRANGLES

- 4 Alcatraz Island
- 5 Montezuma Peak
- 6 Lida Wash
- 7 Montezuma Peak SW
- 8 Montezuma Peak SE

AD JOINING QUADRANGLE

SPLIT MOUNTAIN, NV
2014