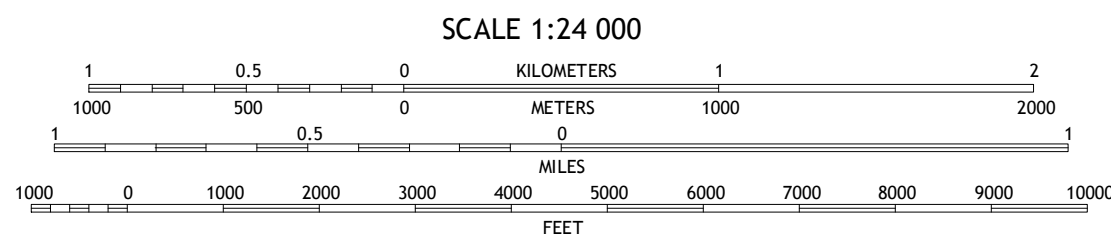
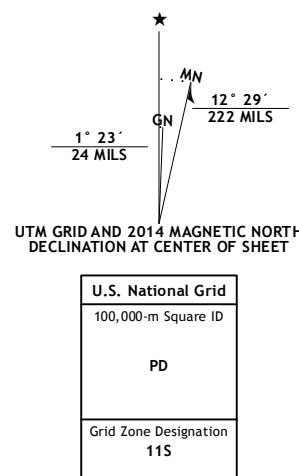
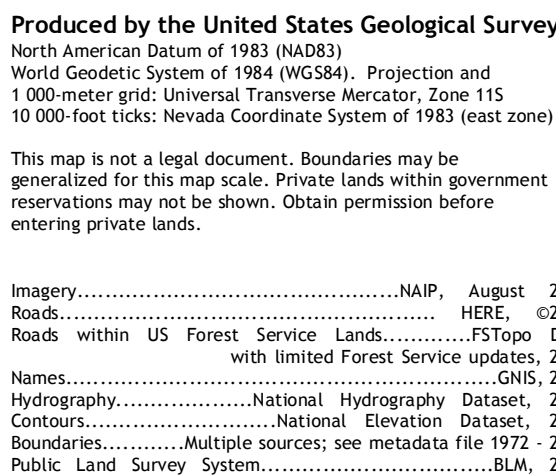




WARD CHARCOAL OVENS QUADRANGLE
NEVADA-WHITE PINE CO.
7.5-MINUTE SERIES



CONTOUR INTERVAL 20 FEET
NORTH AMERICAN VERTICAL DATUM OF 1988

This map was produced to conform with the
Geospatial Program US Topo Product Standard, 2011.
Data file associated with this product is draft version 0.6.18













1	2	3
4		5
6	7	8

ADJOINING QUADRANGLES

- 1 Ely
- 2 Comins Lake
- 3 Cave Creek
- 4 Ward Mountain
- 5 Connors Pass
- 6 Sawmill Canyon
- 7 White Rock Creek
- 8 Horse Camp Spring

ROAD CLASSIFICATION

Expressway		Local Connector	
Secondary Hwy		Local Road	
Ramp		4WD	

 Interstate Route	 US Route	 State Route
 FS Primary Route	 FS Passenger	 FS High Clearance

Check with local Forest Service unit
for current travel conditions and restrictions

WARD CHARCOAL OVENS, NV
2014

