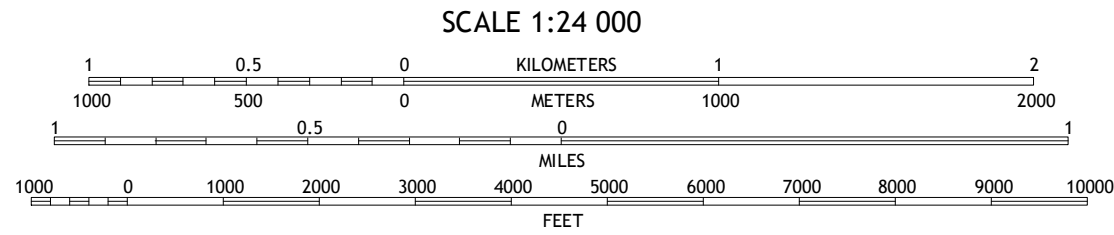
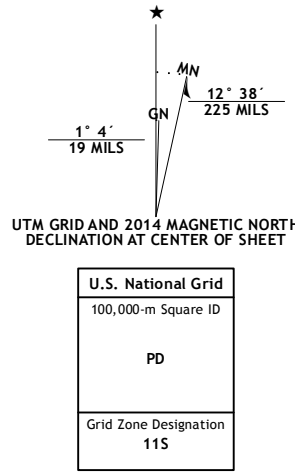
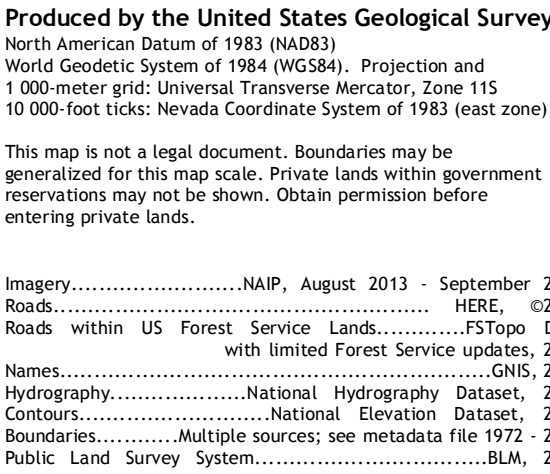




WILLOW GROVE QUADRANGLE
NEVADA-WHITE PINE CO.
7.5-MINUTE SERIES



CONTOUR INTERVAL 40 FEET
NORTH AMERICAN VERTICAL DATUM OF 1988

This map was produced to conform with the National Geospatial Program US Topo Product Standard, 2011. A metadata file associated with this product is draft version 0.6.18



ROAD CLASSIFICATION

Expressway		Local Connector	
Secondary Hwy		Local Road	
Ramp		4WD	
Interstate Route	US Route	State Route	
FS Primary Route	FS Passenger Route	FS High Clearance Route	

Check with local Forest Service unit
for current travel conditions and restrictions

1	2	3
4		5
6	7	8

ADJOINING QUADRANGLES

- 1 Treasure Hill
- 2 Limestone Peak
- 3 Railroad Crossing
- 4 Indian Garden Mountain
- 5 Blackjack Springs
- 6 Currant Mountain
- 7 Horse Track Spring
- 8 Badger Hole Spring

WILLOW GROVE, NV
2014

