
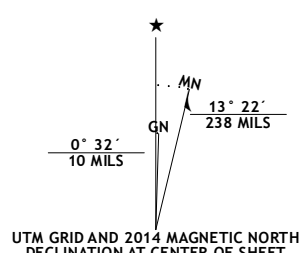


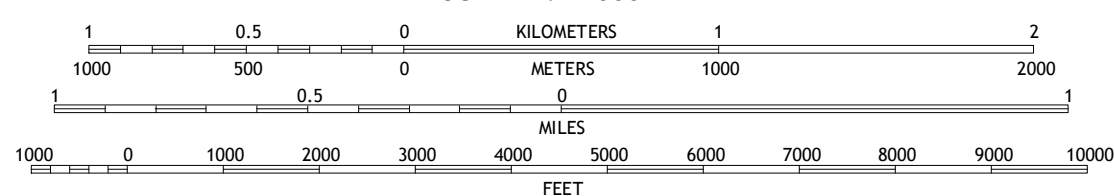
North American Datum of 1983 (NAD83)
World Geodetic System of 1984 (WGS84). Projection and
1 000-meter grid: Universal Transverse Mercator, Zone 11T
10 000-foot ticks: Nevada Coordinate System of 1983 (east zone)

This map is not a legal document. Boundaries may be generalized for this map scale. Private lands within government reservations may not be shown. Obtain permission before entering private lands.

Imagery.....	NAIP,	August	2013
Roads.....	HERE,	©2013	
Names.....	GNIS,	2013	
Hydrography.....	National Hydrography		2013
Contours.....	National Elevation		2001
Boundaries.....	Multiple sources; see metadata file 1972 -		2014
Public Land Survey System.....	BLM,		2011



SCALE 1:24 000



CONTOUR INTERVAL 40 FEET
NORTH AMERICAN VERTICAL DATUM OF 1988

This map was produced to conform with the
National Geospatial Program US Topo Product Standard, 2011.
A metadata file associated with this product is draft version 0.6.18



QUADRANGLE LOCATION

ROAD CLASSIFICATION



1	2	3	1 Wilson Reservoir
			2 Bull Run Reservoir
4		5	3 Maggie Summit
			4 Cornucopia Ridge
			5 Chicken Creek Summit
6	7	8	6 Big Cottonwood Canyon
			7 Cottonwood Peak
			8 Jacks Peak

DEEP CREEK, NV
2014