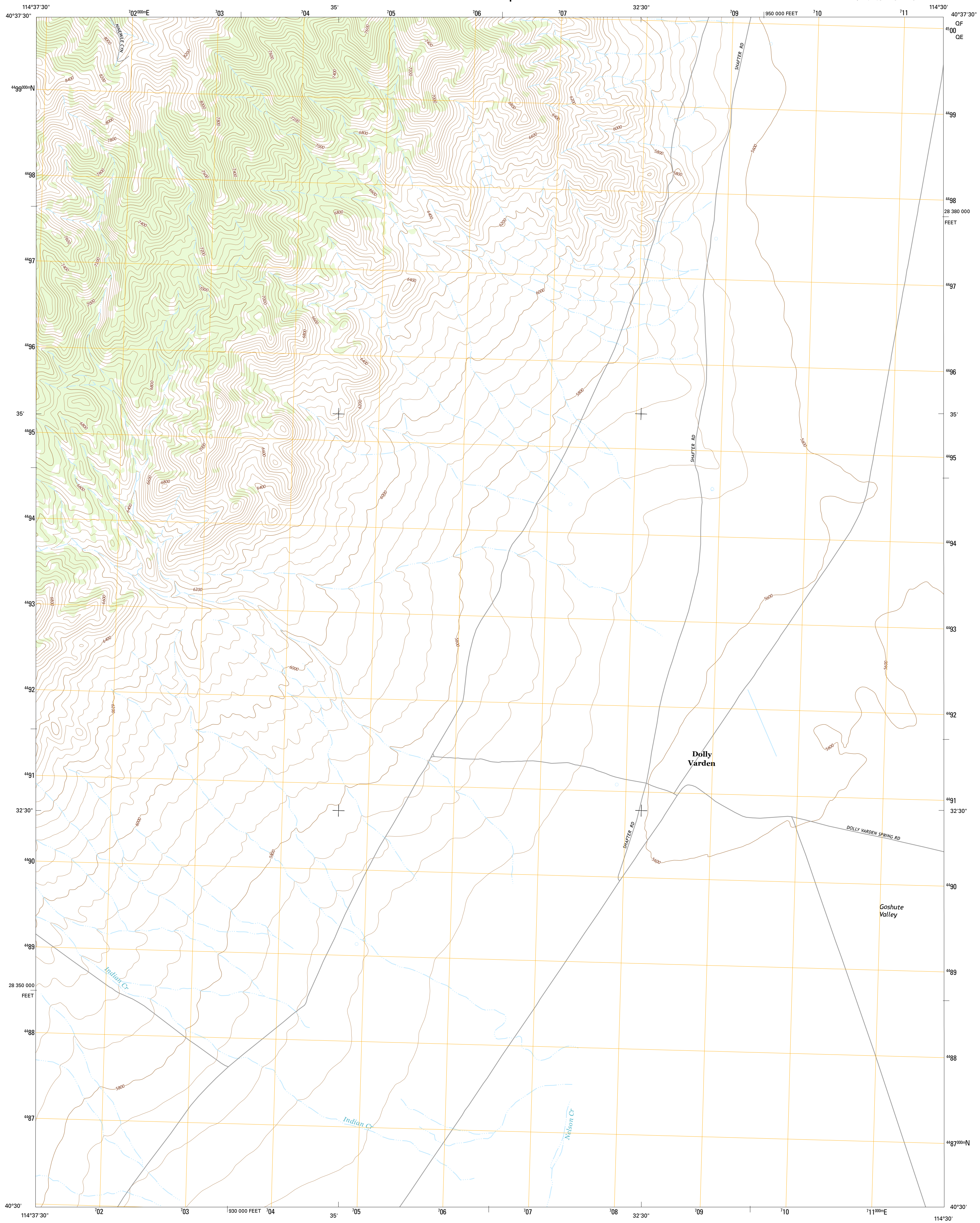




U.S. DEPARTMENT OF THE INTERIOR  
U.S. GEOLOGICAL SURVEY



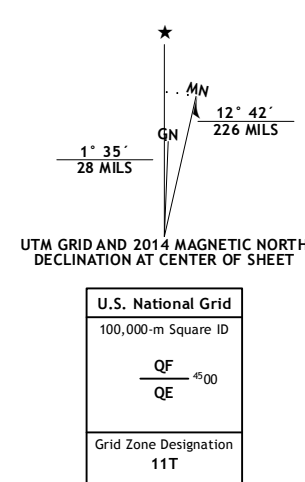
**DOLLY VARDEN QUADRANGLE**  
**NEVADA-ELKO CO.**  
**7.5-MINUTE SERIES**



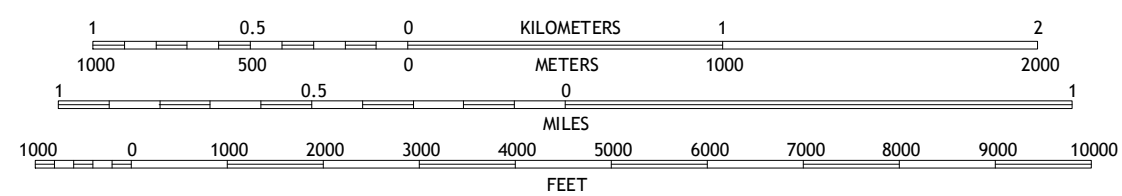
Produced by the United States Geological Survey  
North American Datum of 1983 (NAD83)  
World Geodetic System of 1984 (WGS84). Projection and  
1 000-meter grid: Universal Transverse Mercator, Zone 11T  
10 000-foot ticks: Nevada Coordinate System of 1983 (east zone)

This map is not a legal document. Boundaries may be generalized for this map scale. Private lands within government reservations may not be shown. Obtain permission before entering private lands.

Imagery.....	NAIP,	August	2013
Roads.....	HERE,	©2013	
Names.....	GNIS,	2013	
Hydrography.....	National Hydrography	Dataset,	2013
Contours.....	National Elevation	Dataset,	2012
Boundaries.....	Multiple sources; see metadata file	1972 -	2004
Public Land Survey System.....	BLM,	2011	



SCALE 1:24 000



CONTOUR INTERVAL 40 FEET  
NORTH AMERICAN VERTICAL DATUM OF 1988

This map was produced to conform with the  
National Geospatial Program US Topo Product Standard, 2011.  
A metadata file associated with this product is draft version 0.6.18



QUADRANGLE LOCATION

### ROAD CLASSIFICATION



1	2	3
4		5
6	7	8

AD JOINING QUADRANGLES

- 1 Ninemile Canyon
- 2 Flowery Lake
- 3 Decoy
- 4 Boone Spring
- 5 Decoy SW
- 6 Mizpah
- 7 Mizpah Point
- 8 White Horse Mountain NW

ADJOINING QUADRANGLES

DOLLY VARDEN, NV  
2014

