










CONTOUR INTERVAL 40 FEET
NORTH AMERICAN VERTICAL DATUM OF 1988

This map was produced to conform with the
National Geospatial Program US Topo Product Standard, 2011.
A metadata file associated with this product is draft version 0.6.18



ROAD CLASSIFICATION

Expressway		Local Connector	
Secondary Hwy		Local Road	
Ramp		4WD	

 Interstate Route  US Route  State Route

1	2	3	1 Dixie Valley
4		5	2 Cow Canyon
6	7	8	3 Byers Canyon

ADJOINING QUADRANGLES

- 4 Dixie Valley SE
- 5 Clan Alpine Ranch
- 6 Wonder Mountain
- 7 Camp Creek Canyon
- 8 Cold Springs

MOUNT AUGUSTA, NV
2014