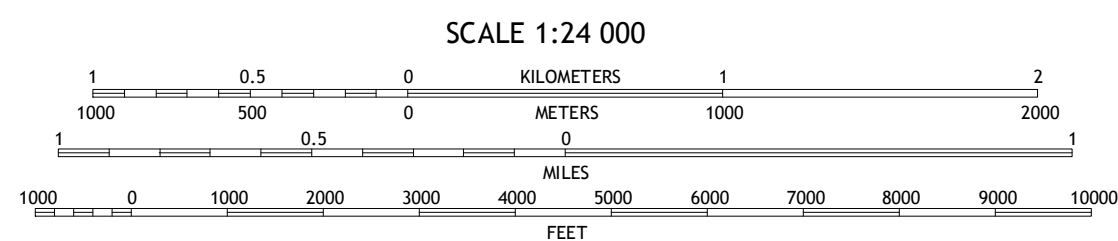

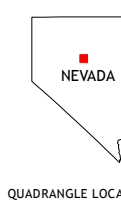


Imagery.....	NAIP,	August	2013
Roads.....	HERE,	©2013	
Names.....	GNIS,	2013	
Hydrography.....	National Hydrography	Dataset,	2013
Contours.....	National Elevation	Dataset,	1999
Boundaries.....	Multiple sources; see metadata file	1972 -	2014
Public Land Survey System.....	BLM,	2011	



CONTOUR INTERVAL 20 FEET  
NORTH AMERICAN VERTICAL DATUM OF 1988

This map was produced to conform with the  
National Geospatial Program US Topo Product Standard, 2011.  
A metadata file associated with this product is draft version 0.6.18









QUADRANGLE LOCATION




1	2	3	1 Carico Lake North
			2 Rocky Pass
4		5	3 Cortez Canyon
			4 Carico Lake South
6	7	8	5 Wenban Spring
			6 Hall Creek North
			7 Corral Canyon
			8 Little Hot Springs

ADJOINING QUADRANGLES

ADJOINING QUADRANGLE

### ROAD CLASSIFICATION

Expressway		Local Connector	
Secondary Hwy		Local Road	
Ramp		4WD	

 Interstate Route     US Route     State Route

WOOD SPRING CANYON, NV  
2014