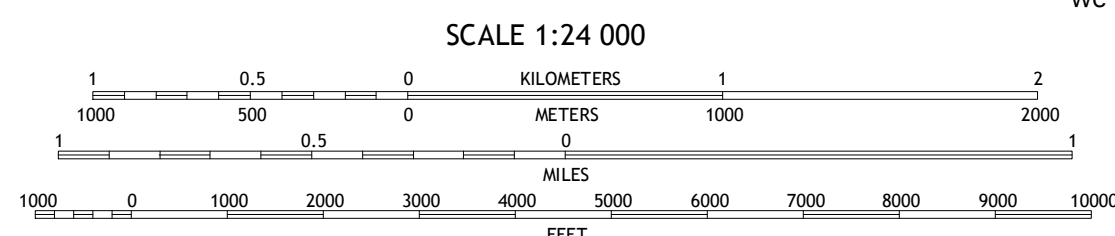
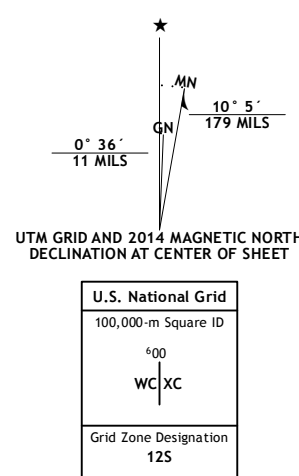


This map is not a legal document. Boundaries may be generalized for this map scale. Private lands within government reservations may not be shown. Obtain permission before entering private lands.

Imagery.....	NAIP, June 2013
Roads.....	HERE, ©2013
Names.....	GNIS, 2013
Hydrography.....	National Hydrography Dataset, 2013
Contours.....	National Elevation Dataset, 1999
Boundaries.....	Multiple sources; see metadata file 1972-1994
Public Land Survey System.....	BLM, 2011








CONTOUR INTERVAL 40 FEET
NORTH AMERICAN VERTICAL DATUM OF 1988

This map was produced to conform with the
National Geospatial Program US Topo Product Standard, 2011.
A metadata file associated with this product is draft version 0.6.16



ROAD CLASSIFICATION

Expressway		Local Connector	
Secondary Hwy		Local Road	
Ramp		4WD	

 Interstate Route  US Route  State Route

1	2	3	1 Faught Ridge
4		5	2 Indian Pine
6	7	8	3 McNary
			4 Round Top Mountain
			5 Hawley Lake West
			6 Canyon Day
			7 Whiteriver
			8 Corn Creek Plateau

ADJOINING QUADRANGLES

ALCHESAY FLAT, AZ
2014

