

CONTOUR INTERVAL 40 FEET  
NORTH AMERICAN VERTICAL DATUM OF 1988

This map was produced to conform with the  
National Geospatial Program US Topo Product Standard, 2011.  
A metadata file associated with this product is draft version 0.6.16






1	2	3	1 Perryville
			2 Tolleson
4		5	3 Fowler
			4 Avondale SW
6	7	8	5 Laveen
			6 Mobile NW
			7 Mobile NE
			8 Montezuma Peak

ADJOINING QUADRANGLES

### ROAD CLASSIFICATION

Expressway		Local Connector	
Secondary Hwy		Local Road	
Ramp		4WD	

 Interstate Route	 US Route	 State Route
--	--	---

AVONDALE SE, AZ  
2014

